

**Geomatika**  
SMOLČAK d.o.o.








# GlobalMapper 20.1

Now available with *LiDAR Proximity Querying*,  
*Path Profile Zooming*, and *Vector Gap-Closing*

[www.globalmapper.com](http://www.globalmapper.com)



**Blue Marble GEOGRAPHICS**  
*Mind the gap between world and map™*

22 Carriage Lane, Hallowell, ME, 04347 USA  
+1.207.622.4622 | 800.616.2725 | [info@bluemarblegeo.com](mailto:info@bluemarblegeo.com)  
[www.bluemarblegeo.com](http://www.bluemarblegeo.com) | Follow us     

# AND THEN THERE WAS **ONE**

INTRODUCING THE



**Trimble**

**SX10**



**Geomatika**  
SMOLČAK d.o.o.

The Trimble® SX10 total station is a revolutionary piece of surveying equipment—one machine with full **total station technology** plus a **high-precision scanner**, united at last. Welcome to innovation powerful enough to redefine an entire industry.

**EXPERIENCE THE REVOLUTION AT [TRIMBLE.COM/SX10](http://TRIMBLE.COM/SX10)**

© 2016, Trimble Inc. All rights reserved. GEO-114 (10/16).

