



EUROSTAT

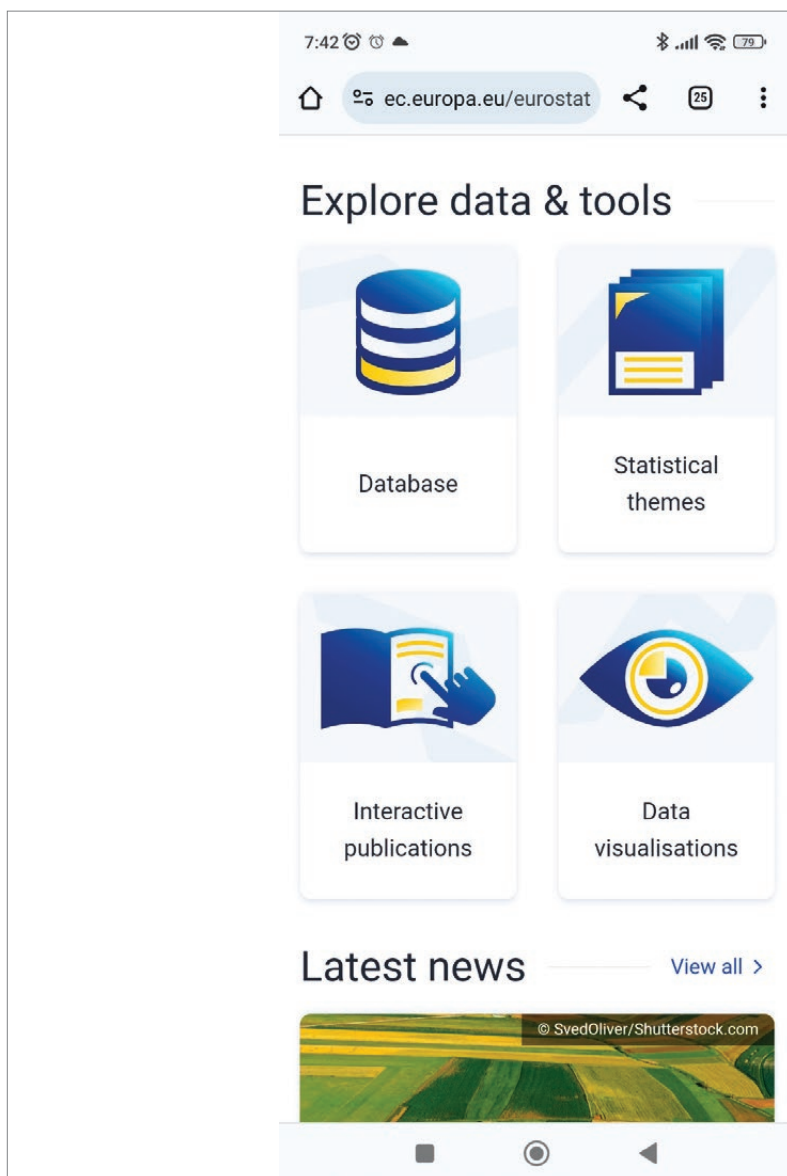
<https://ec.europa.eu/eurostat>

U današnje doba više nego ikad prije svakodnevno smo izloženi različitim informacijama i statističkim podacima zbog čega je vrlo važno poznavati pouzdane izvore statističkih podataka. Europska unija je od samih svojih početaka prepoznala važnost prikupljanja, obrade i prikazivanja podataka. Uz to, jedan od temelja njenog djelovanja je i podjela na statističke regije. Zbog toga je jedna od prepoznatljivijih i najvažnijih sastavnica Europske unije upravo ona koja se bavi statistikom.

Eurostat je statistički ured Europske unije odgovaran za objavu kvalitetnih statističkih podataka i pokazatelja iz cijele Europe kojima se omogućuje usporedba među državama i regijama. Djeluje unutar Europske komisije a središte mu se nalazi u Luxembourg. Kako bi se omogućila usklađenost u što većoj mjeri Eurostat radi na tome da osigura korištenje zajedničkih koncepata, metoda, struktura i tehničkih standarda u cijeloj EU. Počeci statističke obrade podataka u Europskoj uniji sežu u 1953. kada je osnovan statistički ured unutar tadašnje Europske zajednice za ugljen i čelik. Današnji naziv Eurostat nosi od 1959., kada je izašlo i prvo izvješće s podacima o poljoprivrednoj proizvodnji.

Mrežna stranica Eurostata daje iznimno iscrpne baze podataka i statistička izvješća koja se objavljuju vrlo često. Podaci su podijeljeni u nekoliko glavnih tema: Pokazatelji politike EU-a, Opća i regionalna statistika, Gospodarstvo i financije, Stanovništvo i društveni uvjeti, Industrija, Trgovine i usluge, Poljoprivreda i ribarstvo, Promet, Okoliš i energija, Znanost, Tehnologija i digitalno društvo te Teme od posebnog interesa (COVID-19 i Ukrajina). Posebno su zanimljive i vrlo aktualne vizualizacije

The screenshot shows the Eurostat website interface. At the top, there is a navigation bar with the Eurostat logo, a search bar, and a menu with options like Home, Data, News, Publications, About us, Contact us, and Help. Below the navigation bar, a large banner reads 'Welcome to Eurostat' with the tagline 'The home of high-quality statistics and data on Europe' and a 'Learn more about us' button. The main content area is titled 'EU key indicators' and displays four data points in a row, each with a small icon and a value: 2023-Q3 (-0.1%), 2023-11 (5.9%), 2023-Q3 (-1.0%), and 2023 (448 387 872). At the bottom of the page, there is a cookie consent banner with two buttons: 'Accept all cookies' and 'Accept only essential cookies'.



podataka koje koriste sve dostupne vrste dijagrama i tematskih karata. Velikom mogućnošću primjene i vizualnom atraktivnošću ističu se i interaktivne publikacije koje omogućuju usporedbu promatranih obilježja među državama članicama.

Posebno važan dio Eurostata je GISCO – Geografski informacijski sustav Europske komisije. Baze podataka sustava GISCO sadrže osnovne geografske podatke za područje cijele Europske unije, poput administrativne podjele ali i neke tematske geoprostorne podatke poput gustoće naseljenosti.

ec.europa.eu/eurostat/web/main/data/statistical-themes?language=hr&trans=hr

Statistical themes

Main categories

- Special interest topics
- EU policy indicators
- General and regional statistics
- Economy and finance
- Population and social conditions
- Industry, trade, and services
- Agriculture and fisheries
- International trade
- Transport
- Environment and energy
- Science, technology, and digital society

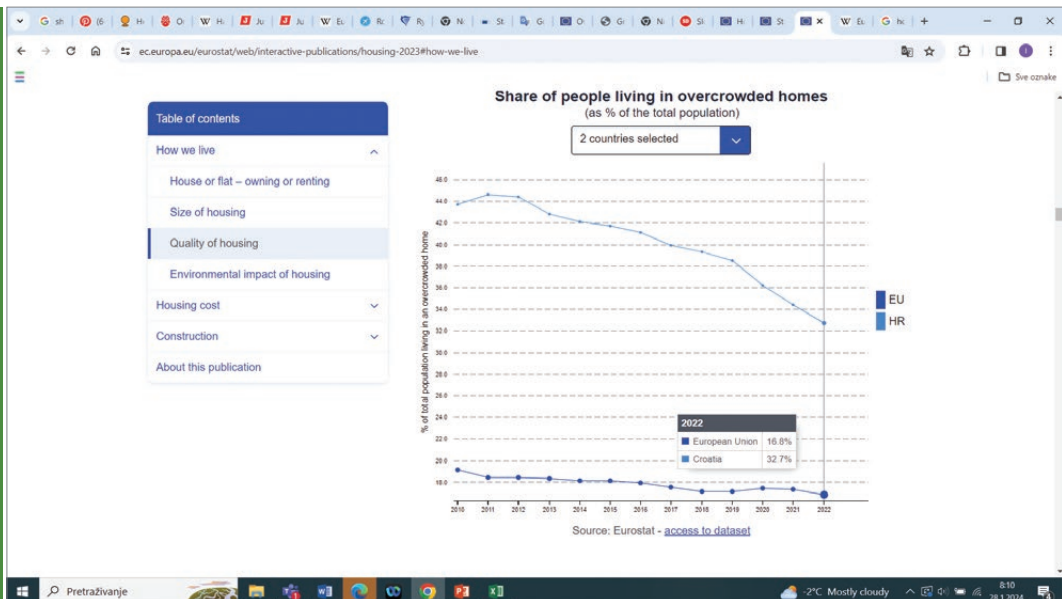
Special interest topics

- COVID-19 >
- Ukraine >

EU policy indicators

- Euro indicators >
- Sustainable development >
- European pillar of social rights >
- Circular economy >
- Macroeconomic imbalance procedure (MIP) >

Pretraživanje 1°C Mostly cloudy 21:57 26.1.2024



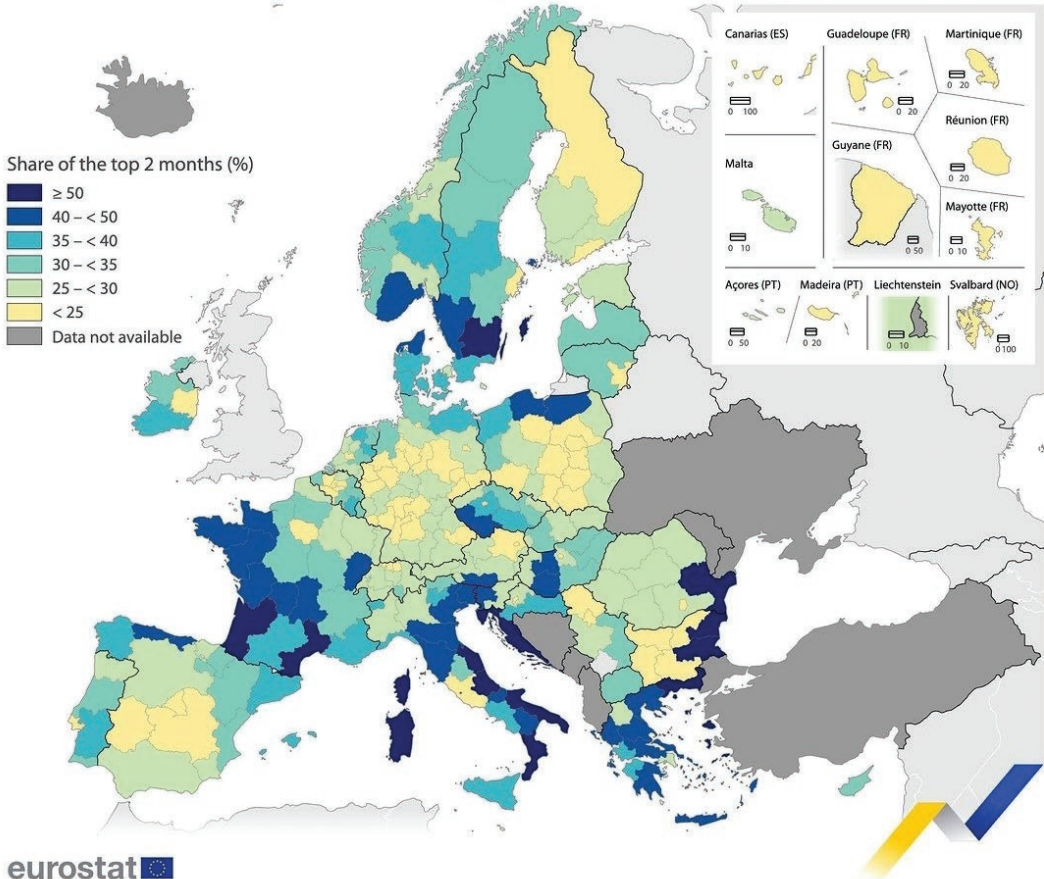
EU trade in goods with Russia, January 2021 to September 2023

(% share in extra-EU trade, seasonally adjusted)



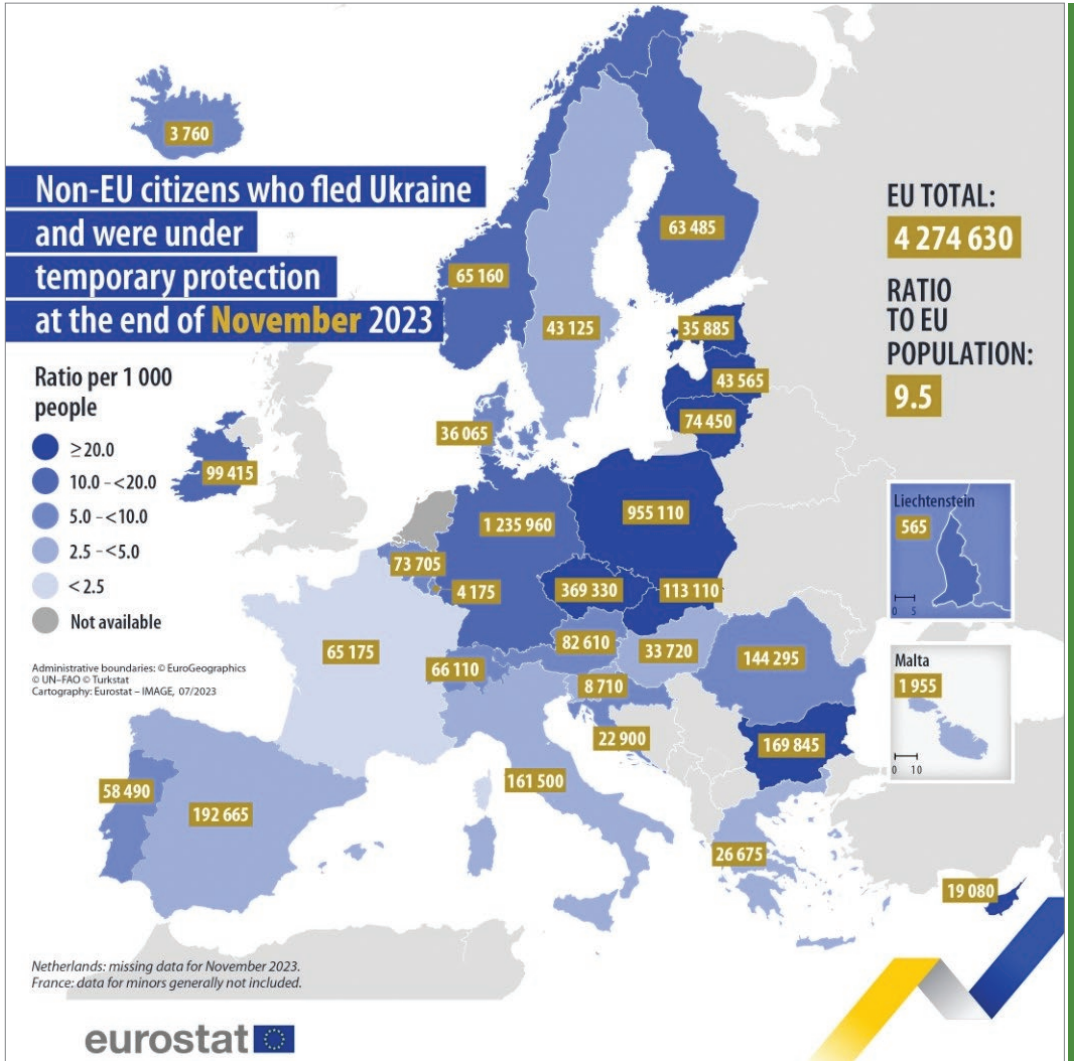
Seasonality in tourist accommodation by NUTS 2 regions, 2022

Share of the top 2 months in total annual nights spent in the region (%)



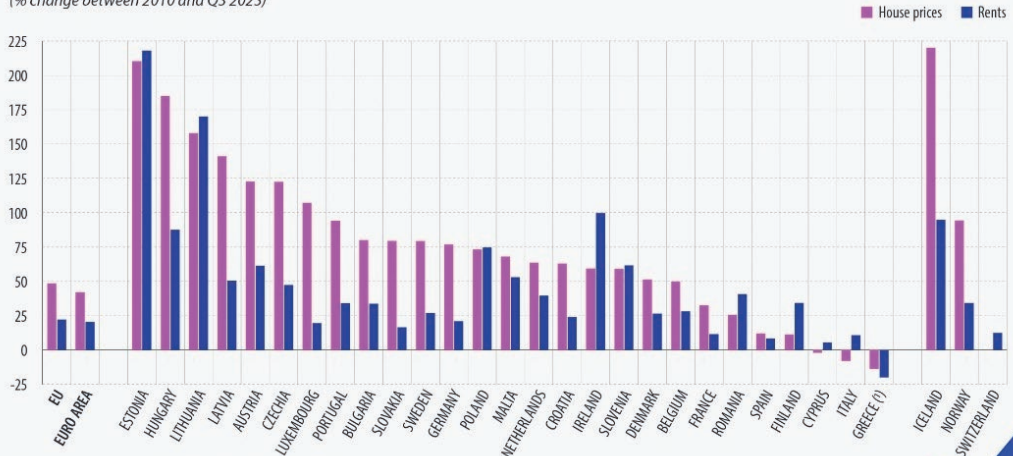
eurostat 

Administrative boundaries: © EuroGeographics © UN-FAO © Turkstat
Cartography: Eurostat - IMAGE, 11/2023



House prices and rents

(% change between 2010 and Q3 2023)



(1) House Prices: data from Bank of Greece; 2022 instead of third quarter of 2023.

eurostat

ec.europa.eu/eurostat/web/gisico/overview

GISCO: GEOGRAPHICAL INFORMATION AND MAPS

OVERVIEW

GISCO - the Geographic Information System of the Commission - localise, analyse, visualise

What is GISCO?

Within Eurostat, GISCO is responsible for meeting the European Commission's geographical information needs at 3 levels: the European Union, its member countries, and its regions.

What does GISCO do?

In addition to creating statistical and other thematic maps, GISCO manages a database of geographical information, and provides related services to the Commission. Its database contains core geographical data covering the whole of Europe, such as administrative boundaries, and thematic geospatial information, such as population grid data. Some data are available for download by the general public and may be used for non-commercial purposes. For further details and information about any forthcoming new or updated datasets, see the Geodata section.

GISCO also coordinates Commission-wide geographical information activities. It seeks to promote the use of geographical information and the geographical information system (GIS) within the European Statistical System (ESS) and the Commission. GISCO therefore chairs the working group on the integration of statistical and geospatial information, which includes representatives of National Statistical Institutes (NSI) and National Mapping and Cadastral Authorities (NMCA). For further information, see the GISCO

NEW

Map generator: IMAGE

Postcodes and NUTS 2021 matching tables

NUTS 2021

Urban Audit 2020

Countries 2020

Coastal lines

LAU 2019

SEE ALSO

Geographical information system of the Commission (GISCO)

Statistical atlas

Postcodes and NUTS matching tables

NUTS Matching and Distance Tables

NUTS - Nomenclature of territorial units for statistics

Pretraživanje

1°C Mostly cloudy

21:58

28.1.2024