

Received / Primljeno  
2024-02-19 / 19-02-2024Accepted / Prihvaćeno  
2024-05-02 / 02-05-2024**Kristina Krklec**  
**Neven Bočić**  
**Dražen Perica**  
**David Domínguez-Villar**

# Investigation of short-term denudation rates using the rock tablet method in Northern Velebit National Park (Croatia)

## Istraživanje kratkotrajne stope denudacije metodom stijenskih pločica u NP Sjeverni Velebit (Hrvatska)

The formation of karst landscapes is the result of a series of processes, whereby rock weathering and denudation play important roles. Soluble carbonate rocks are chemically weathered (dissolved) on the surface or under soil cover resulting in the formation of different karst morphologies and controlling surface denudation. The Dinaric karst area is the type-site for numerous karst features and phenomena, but studies on carbonate weathering in this region are still scarce, especially in the mountainous regions. To better understand the formation of Dinaric karst mountainous landscapes, we studied denudation rates at the northern part of Velebit Mountain using the rock tablet method. Denudation was measured using rock tablets consisting of local lithologies and “standard rock tablets” exposed to the natural environment at the surface, but also buried in the soil. Furthermore, rock tablets were placed in three different settings (open slope, small clearing, bottom of a doline) to evaluate the local factors impacting the denudation rate. The results of this study showed that the denudation rate is highly dependent on local factors and lithology, and that local rock tablets from different lithologies should be used to determine the actual denudation rate.

**Key words:** denudation, rock tablet method, lithology, karst, Dinaric karst, Velebit

Formiranje krških krajolika rezultat je niza procesa, pri čemu najvažniju ulogu igraju trošenje stijena i denudacija. Topive karbonatne stijene kemijski se troše (otapaju) na površini ili ispod pokrova tla, što rezultira stvaranjem različitih krških oblika i kontrolira površinsku denudaciju. Područje dinarskog krša tipsko je mjesto za brojne krške forme i pojave, ali su istraživanja trošenja karbonatnih stijena na ovom području još uvijek oskudna, posebice u planinskim predjelima. Stoga smo s ciljem boljeg razumijevanja formiranja planinskih krajolika dinarskog krša proučavali stope denudacije na sjevernom dijelu Velebita metodom stijenskih pločica. Denudacija je mjerena korištenjem metode stijenskih pločica lokalnih litologija i „standardnih stijenskih pločica” izloženih prirodnom okolišu na površini, ali i ukopanih u tlu. Nadalje, stijenske pločice postavljene su u tri različita položaja (otvorena padina, mali proplanak, dno ponikve) da bi se procijenili lokalni čimbenici koji utječu na brzinu denudacije. Rezultati ovog istraživanja pokazali su da stope denudacije jako ovise o lokalnim čimbenicima i litologiji te da se za dobivanje stvarne stope denudacije trebaju koristiti stijenske pločice izrađene od lokalnih stijena.

**Ključne riječi:** denudacija, metoda stijenskih pločica, litologija, krš, Dinarski krš, Velebit

## Introduction

Carbonate areas represent some of the most spectacular landscapes on Earth. Their formation is a result of a series of processes, among which rock weathering, and consequently denudation play the most important roles (e.g. Phillips, 2005; Borelli et al., 2007; Viles, 2012; Krautblatter and Moore, 2014). Although dissolution is the major process governing denudation in carbonate areas (e.g., Dreybrodt, 1988; Simms, 2004; Ford and Williams, 2007), physical weathering processes as well play an important role (Krklec et al., 2013, 2016, 2022; Emmanuel and Levenson, 2014). Thus, in order to understand the dynamics of karst landscape development it is necessary to study carbonate weathering processes and denudation rates (Bögli, 1980; Gunn, 2004; Stephenson and Finlayson, 2009; Olvmo, 2010; Hinderer et al., 2013; De Waele and Gutiérrez, 2022; Krklec et al., 2021).

Denudation rates can be quantified using different methods (Gabrovšek, 2009; Krklec et al., 2021) over various time scales. Rock tablets (e.g. Gams, 1959; Trudgill, 1975; Plan, 2005; Krklec et al., 2021), micro-erosion meters (e.g. High and Hanna, 1970; Cucchi et al., 2006; Stephenson and Finlayson, 2009; Yuan et al., 2022) or water hydrochemistry measurements (e.g. Gams, 1981; Droppa, 1985; Plan, 2005) are commonly used to quantify denudation rates on short term scales. On the other hand, measurements of the cosmogenic radionuclides concentrations (Stone et al., 1998; Matsushi et al., 2010; Xu et al., 2013; Ryb et al., 2014; Krklec et al., 2018, 2022) or measurements of differential erosion on bare-rock surfaces of known age (e.g. Bögli, 1980; Akerman, 1983; Lauritzen, 1990) are used to estimate long-term denudation rates.

Rock tablets method is one of the most commonly used methods to calculate denudation rate where rock samples are exposed to the natural environment over a period of time and the rate of denudation is calculated from the loss of mass during that period (see Krklec et al., 2021 for review). Although rock tablets are set in different environments, for example: in the air or the surface, in soil, caves or underwater (e.g. Hall, 1990; Turkington et al., 2003; Dixon et al., 2006; Covington et al., 2013;

## Uvod

Karbonatna područja predstavljaju neke od najspektakularnijih krajolika na Zemlji. Njihovo formiranje rezultat je niza procesa, među kojima najvažniju ulogu ima trošenje stijena, a posljedično i denudacija (npr. Phillips, 2005; Borelli i dr., 2007; Viles, 2012; Krautblatter i Moore, 2014). Iako je otapanje glavni proces koji upravlja denudacijom u karbonatnim područjima (npr. Dreybrodt, 1988; Simms, 2004; Ford i Williams, 2007), procesi fizičkog trošenja također igraju važnu ulogu (Krklec i dr., 2013, 2016, 2022; Emmanuel i Levenson, 2014). Stoga, da bi razumjeli dinamiku razvoja krškog krajolika, potrebno je proučiti procese trošenja karbonata i stope denudacije (Bögli, 1980; Gunn, 2004; Stephenson i Finlayson, 2009; Olvmo, 2010; Hinderer i dr., 2013; De Waele i Gutiérrez, 2022; Krklec i dr., 2021).

Stope denudacije mogu se kvantificirati različitim metodama (Gabrovšek, 2009; Krklec i dr., 2021) u različitim vremenskim skalama. Stijenske pločice (npr. Gams, 1959; Trudgill, 1975; Plan, 2005; Krklec i dr., 2021), mikroerozijski metri (npr. High i Hanna, 1970; Cucchi i dr., 2006; Stephenson i Finlayson, 2009; Yuan i dr., 2022) ili mjerenja hidrokemijskih značajki vode (npr. Gams, 1981; Droppa, 1985; Plan, 2005) obično se koriste za kvantificiranje stopa denudacije na kratkoročnim vremenskim skalama. S druge strane, mjerenja koncentracija kozmogenih radionuklida (Stone i dr., 1998; Matsushi i dr., 2010; Xu i dr., 2013; Ryb i dr., 2014; Krklec i dr., 2018, 2022) ili mjerenja diferencijalne erozije na površinama izloženih stijena poznate starosti (npr. Bögli, 1980; Akerman, 1983; Lauritzen, 1990) koriste se za procjenu dugoročnih stopa denudacije.

Metoda stijenskih pločica jedna je od najčešće korištenih metoda za izračunavanje stope denudacije gdje su uzorci stijena izloženi prirodnom okolišu tijekom određenog razdoblja, a stopa denudacije izračunava se iz gubitka mase tijekom tog razdoblja (vidi Krklec i dr., 2021. za detalje). Iako su stijenske pločice postavljane u različitim okruženjima, na primjer: u zraku ili na površini zemlje, u tlu, špiljama ili pod vodom (npr. Hall, 1990; Turkington i dr., 2003; Dixon i dr., 2006; Covington i dr.,

Akiyama et al., 2015; Krklec et al., 2018), there is not much research done in high mountain areas. Rock tablets can be used to evaluate the potential or actual denudation rate, depending on material used (rock tablets of same or of local material) (e.g. Trudgill, 1977).

Dinaric karst is the largest continuous karst landscape in Europe (Mihevc et al., 2010) and is considered a “classical” karst landscape (Zupan Hajna, 2019). Despite being the type-site for numerous karst features and phenomena (Zupan Hajna, 2019), studies on carbonate weathering in the Dinaric region are still scarce, especially in mountainous regions (e.g. Bonacci, 1987; Mihevc et al., 2010; Krklec et al., 2013, 2018, 2022). Thus, the aim of this study was to quantify and characterize denudation rate in a location in northern part of Velebit Mountain and to investigate factors controlling it.

## Regional setting

The study area is located in the northeastern part of Velebit Mountain, within Northern Velebit National Park (Fig. 1A). Velebit Mountain is a part of the Dinaric karst region, located along the Adriatic coast, build up from mostly carbonate sediments deposited from the Carboniferous to the Oligocene (Velić and Vlahović, 2009), forming a highly fractured anticline structure of Dinaric orientation (i.e. NW–SE; Prelogović, 1995). Three lithologies (Fig. 1B, 1D) are present in the study area: Middle and Upper Jurassic limestones, and Paleogene–Neogene carbonate breccia beds (i.e. Jelar breccia) (Velić and Vlahović, 2009). The soil cover of the study area is discontinuous, dominated by Calcomelanosoil type, with variable depth depending on the topographic position (Bertović et al., 1987; Martinović, 2000). Sites with more prominent topography (i.e. higher elevation) are characterised by shallow soil cover (< 30 cm), a high amount of soil skeletal components and frequent bedrock outcrops on the surface.

On the other hand, lower areas, or topographic depressions (i.e. dolines) have thicker soil cover and less soil skeletal components. Typical karst landscape dominates the study area (Bočić et al., 2019).

2013; Akiyama i dr., 2015; Krklec i dr., 2018), nema mnogo istraživanja u visokoplaninskom području. Stijenske pločice mogu se koristiti za procjenu potencijalne ili stvarne stope denudacije, ovisno o korištenom materijalu (pločice od istog ili lokalnog materijala) (npr. Trudgill, 1977).

Dinarski krš najveći je kontinuirani krški krajolik u Europi (Mihevc i sur., 2010) i smatra se „klasičnim” krškim krajolikom (Zupan Hajna, 2019). Unatoč tomu što je tipski lokalitet za brojne krške forme i pojave (Zupan Hajna, 2019), studije o trošenju karbonata u dinarskom području još uvijek su rijetke, posebice u planinskim područjima (npr. Bonacci, 1987; Mihevc i dr., 2010; Krklec i sur., 2013, 2018, 2022). Stoga je cilj ovog istraživanja kvantificirati i karakterizirati brzinu denudacije na lokaciji u sjevernom dijelu Velebita te istražiti čimbenike koji ju kontroliraju.

## Geografski položaj

Područje istraživanja nalazi se na sjeveroistočnom dijelu Velebita, unutar Nacionalnog parka Sjeverni Velebit (sl. 1A). Velebit je dio dinarskog krškog područja, smješten duž jadranske obale, izgrađen uglavnom od karbonatnih sedimenata taloženih od karbona do oligocena (Velić i Vlahović, 2009) tvoreći visoko raspucanu antiklinalnu strukturu dinarske orijentacije (SZ–JI; Prelogović, 1995). Na istraživanom području prisutne su tri litologije (sl. 1B, 1D): vapnenci srednje i gornje jure i paleogensko-neogenske karbonatne breče (tj. Jelar breče) (Velić i Vlahović, 2009). Pedološki pokrov istraživanog područja je diskontinuiran, s kalkomelanosolom kao dominantnim tipom tla, te varijabilne dubine ovisno o topografskom položaju (Bertović i dr., 1987; Martinović, 2000). Lokacije s izraženijom topografijom (tj. višom nadmorskom visinom) karakterizira plići pedološki pokrov (< 30 cm), velika količina skeleta i česti izdanci stijena na površini.

S druge strane, niža područja ili topografske depresije (tj. ponikve) imaju deblji pedološki pokrov i manje skeletnih komponenti tla. Istraživanim područjem dominira tipičan krški reljef (Bočić i dr., 2019).

K. Krklec  
N. Bočić  
D. Perica  
D. Domínguez-Villar

**Investigation of short-term denudation rates using the rock tablet method in Northern Velebit National Park (Croatia)**

Istraživanje kratkotrajne stope denudacije metodom stijenskih pločica u NP Sjeverni Velebit (Hrvatska)

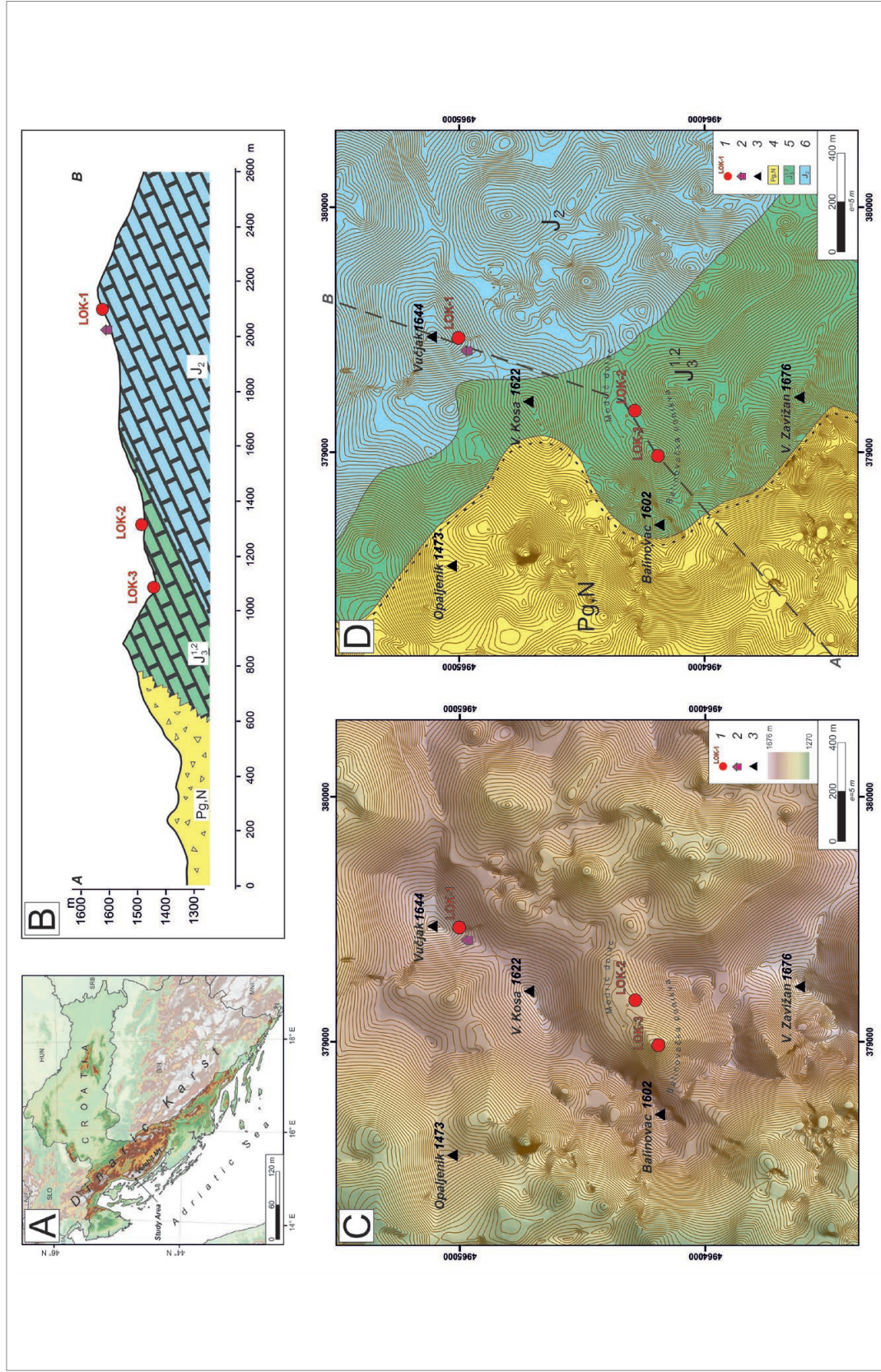


Fig. 1 Regional setting. A) Location of the study area (EU-DEM, 2016); B) Geological profile of study area (after Velić et al., 1974); C) Topographic map of the area with indicated study sites (DEM based on elevation data from DGU); D) Geological map of study area with indicated profile line and study sites. 1 - study site; 2 - Zavijan meteorological station; 3 - mountain peak; 4 - Paleogene-Neogene carbonate breccia; 5 - Upper Jurassic limestones; 6 - Middle Jurassic limestones.  
 Sl. 1. Geografski položaj: A) Lokacija područja istraživanja (EU-DEM, 2016); B) Geološki profil područja istraživanja (prema Velić i dr., 1974); C) Topografska karta područja istraživanja s naznačenim mjernim mjestima (DEM izrađen na temelju visinskih podataka DGU); D) Geološka karta područja istraživanja s naznačenom linijom profila i mjernim mjestima (Velić i dr., 1974). 1 – mjesto; 2 – meteorološka postaja Zavijan; 3 – vrh; 4 – paleogensko-neogenske karbonatne breče; 5 – gornjojurski vapnenici; 6 – srednjojurski vapnenici.

This research was conducted at three study sites (Fig. 1C, 2), all within 1,000 m aerial distance and 175 m altitude difference (Fig. 1C, Tab 1). The study site LOK-1 (Fig. 2A) is located on the slope below Vučjak peak, 50 meters away from Zavižan meteorological station. It is built up by thick bedded grey and grey-brown Middle Jurassic limestone sporadically interbedded by dolomite. These limestones have a high  $\text{CaCO}_3$  content (up to 98%) and are often intersected by thin calcite veins, giving them a pseudo-breccia texture (Mamužić and Milan, 1973). The soil cover developed at the surface is classified as Calcomelanosoil, a well aeriated soil characterised by poor water retention.

The study site LOK-2 is located in a small clearing, around 10 meters from the bottom of Modrić doline, on its eastern side (Fig. 2B). The lithology here is dominated by Upper Jurassic grey to brown limestones with a high  $\text{CaCO}_3$  content (roughly 98%). Soil cover is classified as shallow Calcocambisol (although deeper than LOK-1) with high porosity (45–65%) and characterised by poor water retention properties, but with a slightly higher humus content (when compared to LOK-1).

The study site LOK-3 is located at the bottom of Balinovac doline (i.e. Veľbit botanical garden; Fig. 2C) and is built up by Paleogene-Neogene carbonate breccia, also known as Jelar beds or Veľbit breccia (Velić and Vlahović, 2009). These breccia beds are composed of older (Jurassic, Cretaceous and Paleogene) carbonate fragments cemented with a microcrystalline carbonate cement, more resistant to weathering (when compared to breccia rock fragments) and often of reddish colour. The soil at this study site is classified as Calcomelanosoil but, due to thick vegetation cover (spruce forest), it has a high humus content.

The climate of the region is humid boreal, Df type according to the Köppen classification with the temperature of the coldest month below  $-3^\circ\text{C}$ , and the warmest month lower than  $22^\circ\text{C}$ , and there is long-term snow coverage (Šegota and Filipčić, 1996). Because this area is under the influence of Vb-type of cyclones (van Bebber, 1981), it is under strong influence of moist air masses arriving from the sea, resulting in formation of abundant orographic precipitation (Šegota and Filipčić, 1996)

Ovo je istraživanje provedeno na tri mjerna mjesta (sl. 1C, 2) koja se nalaze unutar 1000 m zračne udaljenosti i 175 m visinske razlike (sl. 1C, Tab. 1). Mjerno mjesto LOK-1 (sl. 2A) nalazi se na padini ispod vrha Vučjak, 50 metara od meteorološke postaje Zavižan. Grade ga debelouslojeni sivi i sivosmeđi srednjojurski vapnenci s mjestimičnim slojevima dolomita. Ovi vapnenci imaju visok sadržaj  $\text{CaCO}_3$  (do 98 %) i često su ispresijecani tankim kalcitnim žilama, što im daje teksturu pseudobrečice (Mamužić i Milan, 1973). Tlo razvijeno na površini klasificirano je kao kalkomelanosol, dobro prozračeno tlo koje karakterizira slabo zadržavanje vode.

Mjerno mjesto LOK-2 nalazi se na manjem proplanku, 10-ak metara od dna Modrić doca, s njegove istočne strane (sl. 2B). Ovdje u litologiji dominiraju gornjojurski sivi do smeđi vapnenci s visokim sadržajem  $\text{CaCO}_3$  (cca. 98 %). Pedološki pokrov klasificiran je kao plitki kalkokambisol (iako je dublji u usporedbi s LOK-1) s visokom poroznošću (45–65 %) i karakteriziran slabom mogućnošću zadržavanja vode, ali s malo višim sadržajem humusa (u usporedbi s LOK-1).

Mjerno mjesto LOK-3 nalazi se na dnu Balinovačke ponikve, odnosno Veľbitskog botaničkog vrta (sl. 2C) i grade ga paleogensko-neogenske karbonatne brečice, poznate i pod nazivom Jelar naslage ili Veľbitske brečice (Velić i Vlahović, 2009). Ove naslage sastavljene su od starijih (jurskih, krednih i paleogenskih) karbonatnih fragmenata cementiranih mikrokristaličnim karbonatnim vezivom, veće otpornosti na trošenje (u usporedbi s fragmentima koji grade brečicu) i često je crvenkaste boje. Tlo na ovom mjernom mjestu klasificirano je kao kalkomelanosol te zbog gustog vegetacijskog pokrivača (šume smreke) ima visok sadržaj humusa.

Ovo područje karakterizira vlažna borealna klima, Df tipa prema Köppenovoj klasifikaciji s temperaturom najhladnijeg mjeseca nižom od  $-3^\circ\text{C}$ , a najtoplijeg mjeseca nižom od  $22^\circ\text{C}$  te dugotrajnim snježnim pokrivačem (Šegota i Filipčić, 1996). Budući da je ovo područje pod utjecajem ciklona Vb tipa (van Bebber, 1981), pod jakim je utjecajem vlažnih zračnih masa koje dolaze s mora, što rezultira stvaranjem obilnih orografskih oborina (Šegota i Filipčić, 1996)




Fig. 2 Study sites in the study area (photo: Dražen Perica). Red arrows indicate the exact position of the rock tablets A) Rock tablets placed above the meteorological station Zavijažan at the study site LOK-1; B) Modrić doline area with the study site LOK-2; C) Balinovac doline area with the study site LOK-3; D) Rock tablets placed in the ground at the measuring point LOK-2

Sl. 2. Mjerna mjesta na području istraživanja (foto: Dražen Perica). Crvene strelice označavaju točan položaj stijenskih pločica: A) stijenske pločice postavljene na površini iznad meteorološke postaje Zavijažan, na mjestu LOK-1; B) područje Modrić dola s mjestom LOK-2; C) područje Balinovačke ponike s mjestom LOK-3; D) stijenske pločice postavljene u tlu na mjestu LOK-2

Tab. 1 List of study sites and their coordinates and altitude (m.a.s.l.)  
Tab. 1. Popis mjernih mjesta i njihove koordinate i nadmorske visine (m nm)

Study sitee / Mjerno mjesto	Location / Lokacija	Location (HTRS96/TM) / Položaj (HTRS96/TM)		m (a.s.l.) / m (nm)
		E	N	
LOK-1	Zavižan meteorological station / Meteorološka postaja Zavižan	379454	4964996	1,610.8
LOK-2	Modrić doline / Modrić dolac	379171	4964289	1,480.6
LOK-3	Balinovac doline / Balinovačka ponikva	378989	4964188	1,435.8

Tab. 2 Mean monthly temperature measured at Zavižan meteorological station during the period of 2018 to 2022. Gray shading indicates mean monthly temperatures during the study period

Tab. 2. Srednja mjesečna temperatura izmjerena na meteorološkoj postaji Zavižan u razdoblju od 2018. do 2022. (Sivo zasjenjenje označuje srednje mjesečne temperature tijekom promatranog razdoblja)

year / godina	I	II	III	IV	V	VI	VII	VIII	IX	X	XI	XII	average / srednjak
2018.	-1	-8	-2.2	6.6	9.3	11.1	14.4	14.8	10.8	7.2	1.8	-2.1	5.2
2019.	-6.2	-1.4	0.7	2.8	3.6	15.2	14.5	15.3	9.7	7.8	2.9	-0.8	5.3
2020.	-0.7	-0.7	-1.8	4	6.6	10.5	13.5	14.9	10.3	5.1	3.1	-1	5.3
2021.	-4.8	-1.1	-2.2	-0.2	5.8	13.9	15.2	13.4	10.1	4.3	2.3	-1.5	4.6
2022.	-2.4	-1.7	-2.1	1.6	10	14.6	15.5	14.3	9	10	1.9	0.7	6

Tab. 3 Monthly and yearly amounts of precipitation recorded at Zavižan meteorological station during the period of 2018 to 2022. Gray shading indicates mean monthly temperatures during the study period

Tab. 3. Mjesečna i godišnja količina oborine zabilježena na meteorološkoj postaji Zavižan u razdoblju od 2018. do 2022. (Sivo zasjenjenje označuje srednje mjesečne temperature tijekom promatranog razdoblja)

year / godina	I	II	III	IV	V	VI	VII	VIII	IX	X	XI	XII	sum / zbroj
2018	131.2	358	232.2	145	145	117	41	50.8	62.7	130	140	141	1693.6
2019	140.6	85	91.1	227	376	22.8	133.4	33.9	234	94.2	647	238	2322.4
2020	28.2	70.6	124.1	54.1	75	69.7	104.2	96.7	293	455	68.9	337	1776
2021	305.7	131	65.6	128	127	19.9	159.4	111	134	130	233	232	1776.1
2022	75	138	31.9	225	103	46	25.8	20.2	241	93.7	256	328	1583.1

and high humidity (higher than 80 %; Perica and Orešić, 1999). Furthermore, study area is characterised by the Mediterranean pluviothermic regime, where the amount of precipitation is higher in the colder part of the year, rather than in the warmer part of the year, with maxima in autumn and spring.

The local meteorological conditions are recorded at Zavižan meteorological station, located in proximity to the study area (Fig. 1C). The mean annual temperature recorded during the period from 2018 to 2022 was 5.28 °C (Tab. 2), while the average annual amount of precipitation was 1,830 mm (Tab. 3), showing a clear seasonal pattern.

The vegetation over the study area is characterized by Matgrass and Fescue grasslands (*Nardetum strictae*, *Festucion pungentis*) and juniper (*Pinetum*

i visoke vlažnosti zraka (više od 80 %; Perica i Orešić, 1999). Područje istraživanja karakterizira mediteranski pluviotermički režim, gdje je količina oborine veća u hladnijem nego u toplijem dijelu godine, s maksimumom u jesenskom i proljetnom razdoblju.

Lokalni meteorološki uvjeti bilježe se na meteorološkoj postaji Zavižan, koja se nalazi u blizini istraživanog područja (sl. 1C). Ovdje je srednja godišnja temperatura zabilježena u razdoblju od 2018. do 2022. godine iznosila 5,28 °C (tab. 2), dok je prosječna godišnja količina oborine iznosila 1830 mm (tab. 3) s jasnim sezonskim rasporedom.

Vegetaciju na istraživanom području karakteriziraju livade tvrdače i oštre vlasulje (*Nardetum strictae*, *Festucion pungentis*) i zajednice klekovine bora

K. Krklec  
N. Bočić  
D. Perica  
D. Domínguez-Villar

**Investigation  
of short-term  
denudation rates  
using the rock tablet  
method in Northern  
Velebit National  
Park (Croatia)**

Istraživanje  
kratkotrajne  
stope denudacije  
metodom stijenskih  
pločica u NP  
Sjeverni Velebit  
(Hrvatska)

*mughi Illyricum*), submontane beech (*Aceri-Fagetum Illyricum*) and coniferous (*Piceetum croaticum subalpinum*) forests (Bertović et al., 1987; Forembacher, 1990).

### Meteorological conditions during the study period

The meteorological and climate characteristics of this area are result of mixing of a warm air mass from the coastal side of Velebit Mountain with colder continental one (Penzar and Penzar, 1995; Perica and Orešić, 1999).

During the study period, the mean annual temperature was 4.7 °C, i.e. 0.9 °C higher compared to the 1971–2000 period (Zaninović, 2008). Furthermore, during the study, Zavižan meteorological station recorded 5 months with mean monthly temperatures below 0 °C (Tab. 2), 24 days with daily minimum temperatures below -10 °C and 64 days with daily maximum temperatures below 0 °C. As well, there were 149 days with daily minimum temperatures below 0 °C (i.e. days characterised by water freezing during the night and then melting during the day).

Precipitation had a seasonal character (higher amount in the colder season, Tab. 3) and during the study period the total amount of precipitation was 2,172.3 mm. During this period, 144 days had more than 0.1 mm of precipitation and 180 days had snow cover of more than 1 cm. It should be noted that due to morphology of the terrain, the amount of precipitation varies locally. Thus, during 2020 and 2021 rain gauges installed in proximity recorded a slightly higher amount of precipitation. The Zavižan 1 rain gauge installed near LOK-1 recorded 1,842.8 and 2,354.4 mm of precipitation, the Zavižan 2 – Piletin dolac rain gauge 550 m away recorded 2,225.6 and 2,523.9 mm of precipitation, and the Zavižan 3 – Budina kosa rain gauge 800 m away from LOK-3 recorded 2,334.2 and 3,178.5 mm of precipitation. Similar values were during 2020 and 2021 were also recorded in the wider area. During that period, the Rosijevo skolnište rain gauge recorded 2,576.6 and 1,783.0 mm, the Štirovača rain gauge 2,947.0 and 1,747.8 mm, and the Babrovača rain gauge 2,127.2 and 1,184.7 mm of precipitation.

krivulja (*Pinetum mughi Illyricum*), pretplaninske bukove šume (*Aceri-Fagetum Illyricum*) i pretplaninske smrekove šume (*Piceetum croaticum subalpinum*) (Bertović i sur., 1987; Forembacher, 1990).

### Meteorološke značajke tijekom razdoblja mjerenja

Meteorološke i klimatske karakteristike ovog područja rezultat su miješanja tople zračne mase s primorske strane Velebita s hladnijom kontinentalnom (Penzar i Penzar, 1995; Perica i Orešić, 1999).

Tijekom istražnog razdoblja srednja godišnja temperatura iznosila je 4,7 °C, što je za 0,9 °C više u odnosu na razdoblje 1971.-2000. (Zaninović, 2008). Nadalje, tijekom istraživanja meteorološka postaja Zavižan zabilježila je 5 mjeseci sa srednjom mjesečnom temperaturom ispod 0 °C (tab. 2), 24 dana s minimalnom dnevnom temperaturom ispod -10 °C i 64 dana s maksimalnom dnevnom temperaturom ispod 0 °C. Također, tijekom promatranoga razdoblja bilo je 149 dana s minimalnim dnevnim temperaturama ispod 0 °C (tj. dana koje karakterizira smrzavanje vode tijekom noći i topljenje leda tijekom dana).

Oborine su imale sezonski karakter (viša količina u hladnijem dijelu godine, tab. 3) te je u promatranom razdoblju palo ukupno 2172,3 mm oborine. U tom razdoblju 144 dana imala su količinu oborine višu od 0,1 mm, a 180 dana snježni pokrivač deblji od 1 cm. Treba napomenuti da zbog morfologije terena količina oborine lokalno varira. Tako su tijekom 2020. i 2021. kišomjeri postavljeni u blizini zabilježili nešto višu količinu oborine. Kišomjer Zavižan 1 postavljen u blizini LOK-1 zabilježio je 1842,8 i 2354,4 mm oborine, kišomjer Zavižan 2 – Piletin dolac (udaljen 550 m) 2225,6 i 2523,9 mm oborine, dok je kišomjer Zavižan 3 – Budina kosa udaljen 800 m od LOK-3 zabilježio 2334,2 odnosno 3178,5 mm oborine. Slične vrijednosti tijekom 2020. i 2021. zabilježene su i na nešto širem području. U tom je razdoblju kišomjer Rosijevo sklonište zabilježio 2576,6 i 1783,0 mm, Štirovača 2947,0 i 1747,8 mm te Babrovača 2127,2 i 1184,7 mm oborine.



During the study period, there were 2,459.5 hours of insolation, 195 days with strong winds and 128 days with fog in the study area.

## Methods

To better understand the development of karst morphology in this area and to gain insight into the rock weathering process and to quantify the denudation rate, we used the rock tablet method. This method was first introduced by Chevalier (1953) but was standardised by Gams who did a worldwide comparative study using “standard rock tablets” (1979, 1981). It has since been used in many studies (e.g. Trudgill, 1977; Matsukura and Hirose, 1999; Plan, 2005; Thorn et al., 2006; Hattanji et al., 2008; Krklec et al., 2013; 2016). In this method, denudation is calculated based on mass loss of rock samples exposed to natural environment over a period of time. Thus, we cut rock tablets out of cores from local lithologies (Middle and Upper Jurassic limestones, and Paleogene-Neogene carbonate breccia; lithology previously described in the paper) to measure actual weathering, but we also used “standard rock tablets” to measure potential weathering and allow regional comparison of results. These “standard rock tablets” are made of Upper Cretaceous (Senonian) micritic to biopelmicritic limestone from the Lipica quarry (Slovenia). These limestones consist of 97.7–98.7%  $\text{CaCO}_3$  which sometimes contain shells of molluscs and plates of echinoderms (Gams, 1985).

All the rock tablets were cylindrical in shape, with those made from local lithologies having a diameter of 45.05–45.65 mm and a thickness of 6.65–17.0 mm, while the standard rock tablets had diameter of 39.92–45.99 and a thickness of 4.97–9.99 mm. Prior to exposure to natural environment rock tablets were cleaned, dried and weighed. After collection of the rock tablets from the field (after the exposure period), the same procedure was repeated. A total of 60 rock tablets (organized in 6 sets) were exposed to natural conditions for a period of approximately one year, starting on October 15<sup>th</sup>, 2020, to October 22<sup>nd</sup>, 2021. The sets of rock tablets were prepared and packed in elongated plastic bags. The rock tablets were separated from

Tijekom promatranoga razdoblja ovo je područje imalo je 2459,5 sati osunčanja, 195 dana s jakim vjetrom i 128 dana s maglom.

## Metode istraživanja

Da bismo bolje razumjeli razvoj krških oblika na ovom području te dobili uvid u proces trošenja stijena i kvantificirali brzinu denudacije, upotrijebili smo metodu stijenskih pločica. Ovu je metodu prvi uveo Chevalier (1953), ali ju je standardizirao Gams koji je proveo svjetsku komparativnu studiju koristeći se „standardnim stijenskim pločicama” (1979, 1981). Poslije je ova metoda korištena u mnogim studijama (npr. Trudgill, 1977; Matsukura i Hirose, 1999; Plan, 2005; Thorn i dr., 2006; Hattanji i dr., 2008; Krklec i dr., 2013; 2016). Kod ove metode denudacija se izračunava na temelju gubitka mase uzoraka stijena izloženih prirodnom okolišu tijekom određenog razdoblja. Stoga smo izrezali stijenske pločice iz jezgri lokalnih stijena (vapnenci srednje i gornje jure te paleogensko-neogenske karbonatne breče; litologija je prethodno opisana u poglavlju 2) da bismo izmjerili stvarnu stopu trošenja stijena, ali smo također koristili „standardne stijenske pločice” za mjerenje potencijalnog trošenja koje nam mogu omogućiti regionalnu usporedbu rezultata. Te su „standardne stijenske pločice” izrađene od mikritnog do biopelmikritnog vapnenca gornje krede (senon) iz kamenoloma Lipica (Slovenija). Ti vapnenci sastoje se od 97,7 – 98,7 %  $\text{CaCO}_3$ , ponekad sadrže ljušturu mekušaca i ploče bodljikaša (Gams, 1985).

Sve stijenske pločice bile su cilindričnog oblika, pri čemu su one izrađene od lokalnih litologija imale promjer 45,05 – 45,65 mm i debljinu 6,65 – 17,0 mm, dok su standardne stijenske pločice imale promjer 39,92 – 45,99 i debljinu 4,97 – 9,99 mm. Prije izlaganja prirodnom okolišu stijenske pločice su očišćene, osušene i izvagane. Nakon prikupljanja stijenskih pločica s terena (nakon razdoblja izlaganja) isti je postupak ponovljen. Ukupno je 60 stijenskih pločica (organiziranih u 6 setova) bilo izloženo prirodnim uvjetima u razdoblju od približno godinu dana počevši od 15. listopada 2020. do 22. listopada 2021. Setovi stijenskih pločica pripremljeni su i zatvoreni u duguljastu plastičnu mrežastu vrećicu, pločice su odvojene čvorovima,

K. Krklec  
N. Bočić  
D. Perica  
D. Dominguez-Villar

**Investigation of short-term denudation rates using the rock tablet method in Northern Velebit National Park (Croatia)**

Istraživanje kratkotrajne stope denudacije metodom stijenskih pločica u NP Sjeverni Velebit (Hrvatska)

each other by knots, which allowed easy identification of the individual rock tablets. This material was selected to avoid possible interactions with the rock tablets that could affect their weathering.

The rock tablets were set at three different sites: LOK-1, LOK-2, and LOK-3. The studied sites were selected based on their geological, geomorphological, climatic, vegetational, and pedological characteristics, considering possible anthropogenic impacts (damage or loss of the material). Two sets of rock tablets were set at each site: one exposed at the surface, and the other buried in the soil. At each site, a soil pit was excavated to a depth of 20–25 cm (depending on the amount of skeletal fragments in soil), and a set of rock tablets was placed in the pit horizontally over the soil. The pit was then covered with the with the previously retrieved sediments, taking care to ensure that the surface horizon of the soil was as close as possible to the original conditions. Once, all the sediment (and original vegetation) was in place, a set of rock tablets was placed on the surface and covered with net to prevent loss of the rock tablets due to animal digging. The rock tablets were exposed to the natural environment for a period of 372 days. After the investigation period, the rock tablets retrieved from the field were carefully cleaned following the same procedure (rinsing, cleaning, drying and weighing). The weathering and denudation rate ( $D$ ) was calculated for all rock tablets, using the formulas [1–5] proposed by Krklec et al. (2021), which included a limestone density of  $2.688 \text{ g/cm}^3$  (density of standard rock tablets measured with a pycnometer).

$$[1] \text{ Absolute weathering} = \text{Measured weathering} \times S_{cf}$$

$$[2] \quad S_{cf} = f_c \times \frac{\text{Exposed surface}}{\text{Rock volume}}$$

$$[3] \quad D = \frac{(W_1 - W_2)}{A \cdot \rho \cdot t} \cdot 10^4$$

$$[4] \quad t = \frac{\text{Number of days of tablets exposure}}{\text{Number of days per year}}$$

$$[5] \quad \text{Absolute denudation} = D \times S_{cf}$$

omogućujući jednostavnu identifikaciju svake od njih. Taj je materijal odabran da bi se izbjegle moguće interakcije sa stijenskim pločicama koje utječu na njihovo trošenje.

Stijenske pločice postavljene su na tri mjerna mjesta: LOK-1, LOK-2 i LOK-3. Lokacije istraživanja odabrane su na temelju njihovih geoloških, geomorfoloških, klimatskih, vegetacijskih i pedoloških značajki, uz vođenje računa o mogućim antropogenim utjecajima (oštećenje ili gubitak materijala). Na svako mjerno mjesto postavljena su dva seta stijenskih pločica: jedan izložen na površini, a drugi zakopan u tlo. Na svakom mjernom mjestu iskopana je jama do dubine od 20-25 cm (ovisno o količini skeleta u tlu), a set stijenskih pločica postavljen je u jamu horizontalno na tlo. Jama je zatim prekrivena prethodno izvađenim sedimentima vodeći računa da se površinski horizont tla vrati što sličnijim izvornim uvjetima. Nakon što je sav sediment (i izvorna vegetacija) bio na svom mjestu, set stijenskih pločica postavljen je na površinu i prekriven mrežom da bi se spriječio gubitak stijenskih pločica uzrokovan kopanjem životinja. Stijenske pločice bile su izložene prirodnom okolišu 372 dana. Nakon završetka razdoblja istraživanja stijenske pločice uzete s terena pažljivo su očišćene istim postupkom (ispiranje, čišćenje, sušenje i vaganje). Trošenje i stopa denudacije ( $D$ ) izračunati su za sve stijenske pločice korištenjem formula [1-5] koje su predložili Krklec i dr. (2021), a koje su uključivale gustoću vapnenca od  $2,688 \text{ g/cm}^3$  (gustoća standardnih stijenskih pločica mjerena piknometrom).

$$[1] \text{ apsolutno trošenje} = \text{izmjereno trošenje} \times S_{cf}$$

$$[2] \quad S_{cf} = f_c \times \frac{\text{izložena površina}}{\text{volumen stijene}}$$

$$[3] \quad D = \frac{(W_1 - W_2)}{A \cdot \rho \cdot t} \cdot 10^4$$

$$[4] \quad t = \frac{\text{broj dana izlaganja pločica}}{\text{broj dana u godini}}$$

$$[5] \quad \text{apsolutna denudacija} = D \times S_{cf}$$

The weathering rates are given as a percentage and  $S_{gf}$  is a dimensionless unit, while the parameter  $f_c$  is expressed in mm, the exposed surface area in  $\text{mm}^2$  and the rock volume in  $\text{mm}^3$ .  $D$  represents denudation rate ( $\mu\text{m/a}$ ),  $W_1 - W_2$  is the weight difference (g) of the rock tablet after the exposure time,  $A$  is the surface of the rock tablet ( $\text{cm}^2$ ),  $\rho$  is the density of the rock tablet ( $\text{g/cm}^3$ ),  $t$  is the exposure time (years). The parameter  $S_{gf}$  is the dimensionless parameter calculated in equation 2 to correct the weathering or denudation values depending on the size of the rock tablet used. Due to the limited number of rock tablets made of Middle Jurassic limestones, and lithological properties similar to the Upper Jurassic limestones, the results for these lithologies are shown together. To account for control of inter-sample variability, weathering results from the same lithologies were averaged, taking into account differences between depths and exposure periods.

## Results

During the study period, all rock tablets recorded weight losses (Tab. 4 and 6). After the study period, the lowest average measured weathering rate (%), when considering rock tablets of all lithologies at the surface, was recorded at LOK-1 (0.161 %), while the highest was measured at LOK-3 (0.560 %). A similar distribution of data was recorded in the soil, where the lowest average measured weathering rate was recorded at LOK-1 (0.141 %), while the highest was recorded at LOK-3 (0.530%) (Tab. 4).

When different lithologies are considered lowest average measured weathering rate on the surface was recorded in the Paleogene-Neogene carbonate breccia (0.146 %) at LOK-1, while the

Stope trošenja izražene su u postotcima, a  $S_{gf}$  je bezdimenzionalna jedinica, dok je parametar  $f_c$  izražen u mm, izložena površina u  $\text{mm}^2$ , a volumen stijene u  $\text{mm}^3$ .  $D$  predstavlja brzinu denudacije ( $\mu\text{m/a}$ ),  $W_1 - W_2$  je razlika u masi (g) stijenske pločice nakon razdoblja izlaganja,  $A$  je površina stijenske pločice ( $\text{cm}^2$ ),  $\rho$  je gustoća stijenske pločice ( $\text{g/cm}^3$ ),  $t$  je trajanje izlaganja (godina). Parametar  $S_{gf}$  je bezdimenzionalni parametar izračunat u jednadžbi 2 za korekciju vrijednosti trošenja ili denudacije ovisno o veličini korištene stijenske pločice. Zbog ograničenog broja stijenskih pločica izrađenih od vapnenaca srednje jure te litoloških svojstava sličnih vapnencima gornje jure rezultati ovih litologija prikazani su zajedno. Da bi se uzela u obzir kontrola varijabilnosti između uzoraka, za rezultate trošenja iz istih litologija izračunati se prosjeci, uvažavajući razlike u dubini i razdoblju izloženosti.

## Rezultati

Tijekom promatranoga razdoblja sve stijenske pločice zabilježile su gubitak težine (tab. 4 i 6). Kada se uzmu u obzir stijenske pločice svih litologija, nakon razdoblja istraživanja najniža prosječna izmjerena stopa trošenja na površini zabilježena je na LOK-1 (0,560 %), dok je najviša zabilježena na LOK-3 (0,560 %). Slična raspodjela podataka zabilježena je i u tlu, gdje je najniža prosječna izmjerena stopa trošenja zabilježena na LOK-1 (0,141 %), dok je najviša zabilježena na LOK-3 (0,530 %) (tab. 4).

Kada se uzmu u obzir različite litologije, najnižju izmjerenu prosječnu stopu trošenja na površini imale su stijenske pločice izgrađene od paleogensko-neogeneske karbonatne breče (0,146 %) na lo-

Tab. 4 Minimum, maximum and average measured weathering rate (%) when rock tablets of all lithologies are considered  
Tab. 4. Minimalna, maksimalna i prosječna izmjerena stopa trošenja (%) kad se uzmu u obzir stijenske pločice svih litologija

	LOK-1		LOK-2		LOK-3	
	surface / površina	soil /tlo	surface / površina	soil /tlo	surface / površina	soil /tlo
minimum / minimum	0.227	0.980	0.336	0.563	0.907	0.885
maximum / maksimum	0.105	0.032	0.133	0.142	0.220	0.335
average / srednjak	0.161	0.141	0.185	0.246	0.560	0.530

Tab. 5 Average measured weathering rate (%) of the different lithologies  
Tab. 5. Prosječna izmjerena stopa trošenja (%) stijenskih pločica različitih litologija

	LOK-1		LOK-2		LOK-3	
	surface / površina	soil / tlo	surface / površina	soil / tlo	surface / površina	soil / tlo
Jurassic limestone / Jurski vapnenac	0.149	0.034	0.160	0.188	0.502	0.433
Pg-Ng carb. breccia / Pg-Ng karb. breča	0.146	0.035	0.164	0.202	0.597	0.397
Standard rock tabletse / standardne stijenske pločice	0.180	0.301	0.221	0.325	0.599	0.693

Tab. 6 Minimum, maximum and average absolute weathering rate (%) when rock tablets of all lithologies are considered  
Tab. 6. Minimalna, maksimalna i prosječna apsolutna stopa trošenja (%) kad se uzmu u obzir stijenske pločice svih litologija

	LOK-1		LOK-2		LOK-3	
	surface / površina	soil / tlo	surface / površina	soil / tlo	surface / površina	soil / tlo
minimum / minimum	0.098	0.128	0.168	0.235	0.423	0.418
maximum / maksimum	0.024	0.003	0.033	0.034	0.070	0.078
average / srednjak	0.053	0.018	0.062	0.084	0.185	0.180

Tab. 7 Average absolute weathering rate (%) of different lithologies  
Tab. 7. Prosječna apsolutna stopa trošenja (%) stijenskih pločica različitih litologija

	LOK-1		LOK-2		LOK-3	
	surface / površina	soil / tlo	surface / površina	soil / tlo	surface / površina	soil / tlo
Jurassic limestone / Jurski vapnenac	0.046	0.004	0.047	0.054	0.136	0.119
Pg-Ng carb. breccia / Pg-Ng karb. breča	0.039	0.004	0.037	0.049	0.142	0.106
Standard rock tabletse / standardne stijenske pločice	0.067	0.039	0.091	0.130	0.256	0.277

Tab. 8 Denudation rate ( $\mu\text{m}/\text{yr}$ ) when rock tablets of all lithologies are considered  
Tab. 8. Stopa denudacije ( $\mu\text{m}/\text{god}$ ) kada se uzmu u obzir stijenske pločice svih litologija

	LOK-1		LOK-2		LOK-3	
	surface / površina	soil / tlo	surface / površina	soil / tlo	surface / površina	soil / tlo
minimum / minimum	0.99108	0.03029	1.21690	1.35067	2.04485	3.19760
maximum / maksimum	2.18975	0.98033	3.00365	5.44884	8.69782	8.53886
average / srednjak	1.54888	0.13938	1.75241	2.38103	5.44018	5.13378

Tab. 9 Average denudation rate ( $\mu\text{m}/\text{yr}$ ) of different lithologies  
Tab. 9. Prosječna stopa denudacije ( $\mu\text{m}/\text{god}$ ) stijenskih pločica različitih litologija

	LOK-1		LOK-2		LOK-3	
	surface / površina	soil / tlo	surface / površina	soil / tlo	surface / površina	soil / tlo
Jurassic limestone / Jurski vapnenac	1.42652	0.03257	1.48098	1.82621	4.84556	4.14130
Pg-Ng carb. breccia / Pg-Ng karb. breča	1.40932	0.03280	1.65825	1.96439	5.60321	3.85884
Standard rock tabletse / standardne stijenske pločice	1.74103	0.29948	2.07091	3.14416	5.95329	6.76373

highest rate was recorded in the standard rock tablets (0.599 %) at LOK-3. In the soil, the lowest average weathering rate of Jurassic limestone (0.034 %) was measured at LOK-1, while the highest rate of standard rock tablets (0.693 %) was recorded at LOK-3 (Tab. 5).

The results of the measured weathering rates (Tab. 4 and Tab. 5) were corrected depending on the size of the rock tablets, and the results of the absolute weathering rate (%) coincide with the results of the measured weathering rates (Tab. 6 and 7).

The highest average denudation rates calculated for all rock tablets regardless of lithology (Tab. 8) were recorded at LOK-3, while the lowest denudation rates were recorded at LOK-1. Rock tablets deployed in the soil recorded a higher denudation rate than the ones on the surface at LOK-2 site. The highest average denudation rate ( $6.76373 \mu\text{m}/\text{yr}$ ) during the study period (Tab. 9) was calculated for standard rock tablets buried in the soil at site LOK-3, while the lowest rate ( $0.03257 \mu\text{m}/\text{yr}$ ) was calculated for Jurassic limestone rock tablets buried in the soil at site LOK-1.

## Discussion

### Impact of local factors on denudation rate

Although all study sites are located within 1,000 m aerial distance there are substantial differences in denudation rates between the sites. The highest average denudation rate was measured at LOK-3, both in the rock tablets exposed on the surface and those buried in the soil. The calculated denudation values for the surface exposed rock tablets at LOK-3 are 71.5% higher than those at LOK-1 and 67.8% higher than those at LOK-2. For the buried tablets, the denudation values at LOK-3 are 97.3% higher than those at LOK-1 and 53.6% higher than those at LOK-2. This difference in denudation rates can be attributed to the microclimatic characteristics of the sites, as a consequence of variations in terrain morphology.

kaciji LOK-1, dok najvišu stopu bilježe standardne stijenske pločice (0,599 %) na lokaciji LOK-3. U tlu najmanju prosječnu izmjerenu stopu trošenja imali su jurski vapnenci (0,034 %) na lokaciji LOK-1, dok su najvišu stopu imale standardne stijenske pločice (0,693 %) na lokaciji LOK-3 (tab. 5).

Rezultati izmjerenih stopa trošenja (Tab. 4 i Tab. 5) korigirani su ovisno o veličini stijenskih pločica te se rezultati apsolutne stope trošenja (%) poklapaju s rezultatima izmjerenih stopa trošenja (Tab. 6 i 7).

Najviše prosječne stope denudacije izračunate za sve stijenske pločice bez obzira na litologiju (Tab. 8) zabilježene su na LOK-3, dok su najniže stope denudacije zabilježene na LOK-1. Stijenske pločice postavljene u tlu zabilježile su višu stopu denudacije od onih na površini na lokaciji LOK-2. Najviša prosječna stopa denudacije ( $6,76373 \mu\text{m}/\text{god}$ ) tijekom razdoblja istraživanja (Tab. 9) izračunata je za standardne stijenske pločice postavljene u tlu na LOK-3, dok je najniža stopa ( $0,03257 \mu\text{m}/\text{god}$ ) izračunata za stijenske pločice od jurskog vapnenca, postavljene u tlu na LOK-1.

## Rasprava

### Utjecaj lokalnih čimbenika na brzinu denudacije

Iako se sva mjerna mjesta nalaze unutar 1000 m zračne udaljenosti, postoje značajne razlike u stopama denudacije između njih. Najviša prosječna stopa denudacije izmjerena je na LOK-3, kako u stijenskim pločicama izloženim na površini tako i u onima postavljenima u tlu. Izračunate vrijednosti denudacije za stijenske pločice izložene na površini na LOK-3 su 71,5 % više od onih na LOK-1 i 67,8 % više od onih na LOK-2. Za stijenske pločice postavljene u tlu vrijednosti denudacije na LOK-3 su 97,3 % više od onih na LOK-1 i 53,6 % više od onih na LOK-2. Ovakva razlika u stopama denudacije može se pripisati mikroklimatskim karakteristikama lokacija kao posljedici varijacija u morfologiji terena.

K. Krklec  
N. Bočić  
D. Perica  
D. Domínguez-Villar

**Investigation of short-term denudation rates using the rock tablet method in Northern Velebit National Park (Croatia)**

Istraživanje kratkotrajne stope denudacije metodom stijenskih pločica u NP Sjeverni Velebit (Hrvatska)

The lowest average denudation rates were measured at the study site LOK-1 when all lithologies were taken into account (1.54888  $\mu\text{m}/\text{yr}$  on the surface and 0.13938  $\mu\text{m}/\text{yr}$  in the soil). This study site on the slope below the Vučjak peak (Fig. 1.) receives the lowest amount of precipitation, and is exposed to strong winds, as confirmed by the meteorological data (195 days during study period) and has vegetation cover of alpine juniper (*Juniperus nana*) and subalpine calcicolous tussock grasslands (*Festucion pungentis*) in the surrounding area. These strong winds deflate snow cover causing prolonged (and deeper) freezing of the ground, but also increase evapotranspiration and drying of this shallow, porous soil (Perica and Orešić, 1999) with poor water retention, slowing down the carbonate dissolution process. In addition, this site is more exposed to solar radiation compared to other study sites, which additionally influences evaporation (i.e. drying out of the soil cover). Furthermore, LOK-1 site is characterized by sparse vegetation cover compared to other study sites, resulting in a lower amount of soil organic matter that impacts the carbonate dissolution process in the soil.

The average denudation rates considering all lithologies at the study site LOK-2 were 1.75241  $\mu\text{m}/\text{yr}$  for rock tablets exposed on the surface and 2.38103  $\mu\text{m}/\text{yr}$  for those buried in the soil. This study site is partially protected from wind and direct sunlight and is characterised by slightly deeper soil cover (compared to LOK-1). These conditions enable longer snow accumulation, and together with a higher amount of precipitation (compared to LOK-1), lead to increased soil moisture, which enhances carbonate dissolution process of the rock tablets buried in the soil.

The highest average denudation rates, when all lithologies are considered, are recorded at the study site LOK-3 (5.44018  $\mu\text{m}/\text{yr}$  on the surface, 5.13378  $\mu\text{m}/\text{yr}$  in the soil). This study site located at the bottom of the Balinovac doline (i.e. in the Velebit botanical garden) is covered with spruce forests and has the highest rainfall (compared to LOK-1 and LOK-2). The terrain morphology (i.e. deep doline) leads to more humid conditions, allows a prolonged period of snow accumulation (occasionally until June) and consequently a longer period

Na mjernom mjestu LOK-1 izmjerene su najniže prosječne stope denudacije kada se uzmu u obzir sve litologije (1,54888  $\mu\text{m}/\text{god}$  na površini i 0,13938  $\mu\text{m}/\text{god}$  u tlu). Ovo mjerno mjesto koje se nalazi na padini ispod vrha Vučjak (sl. 1.) ima najnižu količinu oborina, a izloženo je jakim vjetrovima, što potvrđuju meteorološki podatci (195 dana s jakim vjetrom tijekom razdoblja istraživanja) i vegetacijski pokrov sastavljen od alpske kleke (*Juniperus nana*) i subalpskih vapnenačkih travnjaka (*Festucion pungentis*) koji se nalaze na ovom području. Ovi jaki vjetrovi otpuhuju snježni pokrivač uzrokujući produljeno (i dublje) smrzavanje tla, ali također povećavaju evapotranspiraciju i isušivanje ovog plitkog poroznog tla (Perica i Orešić, 1999) loših retencijskih značajki, usporavajući proces otapanja karbonata. Također, u usporedbi s drugim mjernim mjestima, ova je lokacija je više izložena osunčavanju, što dodatno utječe na evaporaciju (tj. isušivanje pokrova tla). Nadalje, u usporedbi s drugim lokacijama istraživanja LOK-1 karakterizira oskudan vegetacijski pokrov, što rezultira nižom količinom organske tvari u tlu i utječe na proces otapanja karbonata u tlu.

Prosječne stope denudacije na mjernom mjestu LOK-2, kada se uzmu u obzir sve litologije, bile su 1,75241  $\mu\text{m}/\text{god}$  za stijenske pločice izložene na površini i 2,38103  $\mu\text{m}/\text{god}$  za one postavljene u tlu. Ovo mjerno mjesto djelomično je zaštićeno od utjecaja vjetra i izravnog osunčavanja te ga karakterizira nešto dublji pokrov tla (u usporedbi s LOK-1). Ove značajke uzrokuju produljeno razdoblje zadržavanja snježnog pokrivača te zajedno s višom količinom oborina (u usporedbi s LOK-1) rezultira povišenom količinom vlage u tlu, čime se pospješuje proces otapanja karbonata stijenskih pločica postavljenih u tlu.

Najviše prosječne stope denudacije (kada se u obzir uzmu sve litologije) izmjerene su na mjernom mjestu LOK-3 (5,44018  $\mu\text{m}/\text{god}$  na površini 5,13378  $\mu\text{m}/\text{god}$  u tlu). Ovo mjerno mjesto koje se nalazi na dnu Balinovačke ponikve (tj. Velebitskog botaničkog vrta) prekriveno je šumom smreke i prima najvišu količinu oborina (u usporedbi s LOK-1 i LOK-2). Morfologija terena (duboka ponikva) rezultira vlažnijim uvjetima, omogućuje produljeno razdoblje nakupljanja snijega (povremeno do lipnja)

of high soil moisture. Apart from carbonate dissolution, the slopes of Balinovac doline are modified by colluvial processes that result in thick soil cover, while the decomposition of dense vegetation leads to a high content of organic matter in the soil. Thus, the local conditions at the bottom of the Balinovac doline (high precipitation and moisture, low insolation rate, high proportion of soil organic matter) are responsible for the high denudation rates at this study site.

This spatial distribution of denudation rates (i.e. highest values at the bottom of the doline) is not surprising and was already reported by Gams (1985) and Plan (2005), who also recorded higher denudation rates in the rock tablets placed at doline bottoms. Gams (1985) data also show that the location in the doline (sunny vs. shady side) also plays an important role in rock weathering. Our results also reveal that the amount of available water for the dissolution process (i.e. precipitation and soil water content) is one of the key factors controlling denudation and landscape evolution. Similar observations were made by Akiyama et al. (2015), who used the example of a karst doline to show that the evolution of the doline depends on the spatial distribution of water-saturated zones and their temporal durability.

### Lithology and rock denudation rate

To measure actual and potential weathering rates, rock tablets cut from cores of local lithologies (Jurassic limestone and Paleogene-Neogene carbonate breccia) were used, as well as “standard rock tablets” from Upper Cretaceous (Senonian) Lipica limestone. The results show that during the study period, the denudation rate measured with standard rock tablets was on average 37.4% higher than that measured with rock tablets from local lithologies at all study sites (Fig. 3).

In particular, it was 39.2% higher than for Jurassic limestone and 35.7% higher than for Paleogene-Neogene carbonate breccia. Moreover, this difference was most obvious at the study site LOK-1 (53.8 %) when all rock tablets were considered. The difference is also clear when considering the rock tablets exposed on the surface and those buried in the soil (18.4% for the tablets exposed on the surface and

i posljedično produženo razdoblje s visokom količinom vlage u tlu. Osim procesa otapanja karbonata padine Balinovačke ponikve modificirane su koluvijalnim procesima koji rezultiraju debljim pokrovom tla, dok razgradnjom guste vegetacije dolazi do nakupljanja velike količine organske tvari u tlu. Stoga su lokalni uvjeti u dnu Balinovačke ponikve (velika količina oborina i vlage, niska insolacija, visoka količina organske tvari u tlu) odgovorni za visoke stope denudacije na ovom području istraživanja.

Ova prostorna distribucija stopa denudacije (tj. najviše vrijednosti na dnu ponikve) nije iznenađujuća. Slične rezultate zabilježili su ranije Gams (1985) i Plan (2005) koji su izmjerili više stope denudacije na dnu ponikava. Gamsovi (1985) podatci također pokazuju da položaj mjernog mjesta u ponikvi (osojna naspram prisojne strane) također igra važnu ulogu u trošenju stijena. Naši rezultati nadalje pokazuju da je količina dostupne vode (tj. oborine i sadržaj vode u tlu) za proces otapanja jedan od ključnih čimbenika koji kontroliraju denudaciju i evoluciju krajolika. Slične rezultate zabilježili su Akiyama i dr. (2015) koji su na primjeru krške ponikve pokazali da evolucija ponikve ovisi o prostornom rasporedu vodozasićenih zona i njihovoj vremenskoj trajnosti.

### Litologija i stopa denudacije

Za mjerenje stvarnih i potencijalnih stopa trošenja koristili smo stijenske pločice izrezane iz jezgri lokalnih litologija (jurski vapnenac i paleogensko-neogenska karbonatna breča), ali i „standardne stijenske pločice” izrađene od gornjokrednog (senonskog) lipičkog vapnenca. Rezultati pokazuju da je tijekom razdoblja istraživanja stopa denudacije mjerena standardnim stijenskim pločicama bila u prosjeku 37,4 % viša u usporedbi s onom mjerenom korištenjem stijenskih pločica lokalnih litologija na svim mjernim mjestima (sl. 3).

Konkretno, 39,2 % viša od onih izraženih od jurskog vapnenca te 35,7 % viša od onih izrađenih od paleogensko-neogenske karbonatne breče. Također, ova je razlika bila najočitija na mjernom mjestu LOK-1 (53,8 %) kada se uzmu u obzir sve stijenske pločice. Nadalje, kada se razmatraju stijenske pločice izložene na površini i one postavljene u tlu,

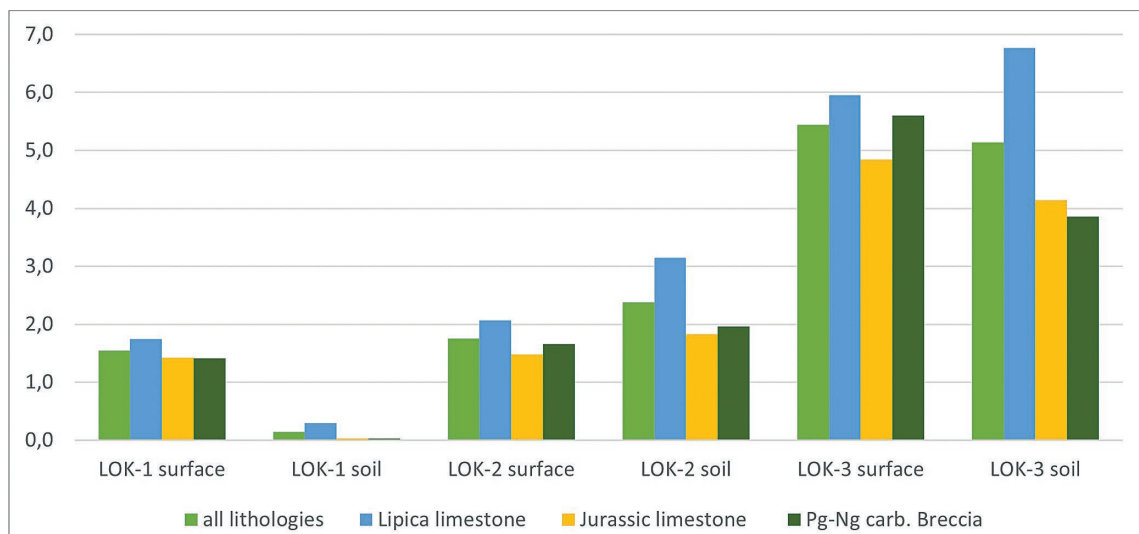


Fig. 3 Average denudation rates ( $\mu\text{m}/\text{yr}$ ) measured at the surface and in the soil by rock tablets of different lithologies  
Sl. 3. Prosječna stopa denudacije ( $\mu\text{m}/\text{god}$ ) izmjerena na površini i u tlu korištenjem stijenskih pločica različitih litologija

56.6% for those buried in the soil). Such a discrepancy in weathering rates between local lithologies and “standard rock tablets” as a result of lithological properties of rock tablets was previously observed by other researchers (e.g. Urushibara-Yoshino et al., 1998; Day, 1984). Denudation rates strongly depend on lithology (Matsukura and Hirose, 1999; Matsukura et al., 2001, 2007; Thorn et al., 2002, 2006; Plan, 2005) due to differences in dissolution kinetics of minerals (Morse, 1983; White and Brantley, 1995), porosity, permeability and existence of discontinuities (e.g. Harrison and Hudson, 2000). Thus, although the comparison of denudation rates obtained by using standard rock tablets on a regional or even global scale is of interest for some karst studies (e.g. Gams, 1985; 1989; Zhang, 1989), the use of local lithologies clearly provides more accurate results and gives better insight into the local/regional evolution of the karst landscape.

## Conclusions

We studied the short-term denudation rates in the northern part of the Velebit Mountain, located in the Dinaric karst region, using the rock tablet method. The results of this study show that denudation rates are strongly dependent on local factors (i.e. microclimatic characteristics, vegeta-

razlika je također očita (18,4 % za pločice izložene na površini i 56,6 % za one postavljene u tlu). Sličnu nepodudarnost u stopama denudacije između lokalnih litologija i „standardnih stijenskih pločica” uslijed različitih litoloških karakteristika uočili su i drugi istraživači (npr. Urushibara-Yoshino i sur., 1998; Day, 1984). Stope denudacije snažno ovise o litologiji (Matsukura i Hirose, 1999; Matsukura i sur., 2001, 2007; Thorn i sur., 2002, 2006; Plan, 2005) zbog razlika u kinetici otapanja minerala (Morse, 1983; White i Brantley, 1995), porozitetu, propusnosti i postojanju diskontinuiteta (npr. Harrison i Hudson, 2000). Stoga, iako je usporedba stopa denudacije dobivena korištenjem standardnih stijenskih ploča regionalno ili čak širom svijeta od interesa za pojedina istraživanja (npr. Gams, 1985, 1989; Zhang, 1989), očito je da uporaba lokalnih litologija daje točnije rezultate i bolji uvid u lokalni/regionalni razvoj krškog reljefa.

## Zaključci

Istražili smo kratkotrajne stope denudacije metodom stijenskih pločica na sjevernom dijelu Velebita, koji se nalazi u području dinarskog krša. Rezultati ovog istraživanja pokazali su da stopa denudacije jako ovisi o lokalnim čimbenicima (tj. mikroklimatskim značajkama, vegetaciji) kao rezultatu



tion) as a result of topographical characteristics of the study area. In this study we used “standard rock tablets” to measure potential denudation and rock tablets made of local lithologies to measure actual denudation rates. During the study period, highest denudation rates were measured when using “standard rock tablets”, highlighting the necessity of using local lithologies to better understand the evolution of the local karst topography.

topografskih karakteristika područja istraživanja. U ovom smo se istraživanju za mjerenje stvarnih stopa denudacije koristili „standardnim stijenskim pločicama” za mjerenje potencijalne denudacije i stijenskim pločicama napravljenima od lokalnih litologija. Tijekom razdoblja istraživanja najveće stope denudacije izmjerene su korištenjem „standardnih stijenskih pločica”, naglašavajući nužnost korištenja lokalnih litologija za bolje razumijevanje evolucije lokalne krške topografije.

K. Krklec  
N. Bočić  
D. Perica  
D. Domínguez-Villar

**Investigation of short-term denudation rates using the rock tablet method in Northern Velebit National Park (Croatia)**

Istraživanje kratkotrajne stope denudacije metodom stijenskih pločica u NP Sjeverni Velebit (Hrvatska)

- Akerman, J. H., 1983: Notes on chemical weathering, Kapp Linne, Spitzbergen, in: *Proceedings 4<sup>th</sup> International Conference on Permafrost*, National Academy Press, Washington, DC, 10-15.
- Akiyama, S., Hattanji, T., Matsushi, Y., Matsukura, Y., 2015: Dissolution rates of subsoil limestone in a doline on the Akiyoshi-dai Plateau, Japan: An approach from a weathering experiment, hydrological observations, and electrical resistivity tomography, *Geomorphology* 247, 2-9.
- Bertović, S., Dekanić, I., Kamenarević, M., Klapka, B., Krmpotić, M., Skorup, V., 1987: *Velebitški botanički vrt i rezervat, u povodu 20-godišnjice osnutka*, Goransko-primorsko šumsko gospodarstvo Delnice OOUR Uzgoj i zaštita šuma Senj, 1-16.
- Bočić, N., Pahernik, M., Faivre, S. 2019: Geomorfološka obilježja sjevernog Velebita, *Senjski zbornik* 46 (1), 5-36.
- Bögli, A., 1980: *Karst Hydrology and Physical Speleology*, Springer, Berlin, Heidelberg.
- Bonacci, O., 1987: *Karst hydrology. With special reference to the Dinaric karst*, Springer-Verlag, Berlin.
- Borelli, L., Greco, R., Gulia, G., 2007: Weathering grade of rock masses as a predisposing factor to slope instabilities: reconnaissance and control procedures, *Geomorphology* 87, 158-175.
- Chevalier, P., 1953: Erosion ou corrosion? *Essai de controle du mode de creusement des réseaux souterrains, Communications, 1er Congress Internationale Speleologique*, Paris, 35-39.
- Covington, M. D., Prelovšek, M., Gabrovšek, F., 2013: Influence of CO<sub>2</sub> dynamics on the longitudinal variation of incision rates in soluble bedrock channels: potential feedback mechanisms, *Geomorphology* 186, 85-95.
- Cucchi, F., Forti, F., Furlani, S., 2006: Lowering rates of limestone along the western Istrian shoreline and the Gulf of Trieste, *Geografia Fisica e Dinamica Quaternaria* 29, 61-69.
- Day, M., 1984: Carbonate erosion rates in southwestern Wisconsin. *Physical Geography* 5 (2), 142-149.
- De Waele, J., Gutiérrez, F., 2022: Denudation in Karst. Rates and Spatial Distribution, in: De Waele, J., Gutiérrez, F. (eds.): *Karst Hydrogeology, Geomorphology and Caves*, John Wiley & Sons Ltd., 195-259.
- Dixon, J. C., Campbell, S. W., Thorn, C. E., Darmody, R. G., 2006: Incipient weathering rind development on introduced machine-polished granite disks in an Arctic environment, northern Scandinavia, *Earth Surface Processes and Landforms* 31, 111-121.
- Dreybrodt, W., 1988: *Processes in karst systems: physics, chemistry, and geology*, Springer-Verlag, Berlin, New York.
- Droppa, A., 1985: Quelques expériences de mesures de la corrosion dans le karst de Demänova (Carpathes occidentales) Tchécoslovaquie, *Annales de la Société géologique de Belgique* 108, 209-212.
- Emmanuel, S., Levenson, Y., 2014: Limestone weathering rates accelerated by micron-scale grain detachment, *Geology* 42 (9), 751-754.
- EU-DEM (Digital Elevation Model over Europe), 2016: <https://www.copernicus.eu/en/use-cases/eu-dem> (7. 1. 2024.).
- Forenbacher, S., 1990: *Velebit i njegov biljni svijet*, Školska knjiga, Zagreb.
- Ford, D., Williams, P., 2007: *Karst Hydrogeology and Geomorphology*, John Wiley & Sons, Chicester.
- Gabrovšek, F., 2009: On concepts and methods for the estimation of dissolutional denudation rates in karst areas, *Geomorphology* 106, 9-14.
- Gams, I., 1959: Experiments with rock tablets in Podpeška cave (in Slovene), *Naše jame* 12, 76-77.
- Gams, I., 1979: International comparative study of limestone solution by means of standard tablets. First preliminary report, in: *Actes du symposium international sur l'érosion karstique, Aix-en-Provence - Marseille - Nîmes 10-14 septembre 1979*, Nîmes, Association française de karstologie, Museum d'histoire naturelle, 71-73.
- Gams, I., 1981: Comparative research of limestone solution by means of standard limestone tablets, in: *8<sup>th</sup> International Congress of Speleology*, International Speleological Union, Bowling Green, Kentucky, USA, 273-275.
- Gams, I., 1985: International comparative measurements of surface solution by means of standard limestone tablets, *Razprave IV. Razreda Sazu*, Zbornik Ivana Rakovca/Ivan Rakovec XXVI, 361-386.
- Gams, I., 1989: International measurements of solution by means of limestone tablets, *Proceedings of the 10<sup>th</sup> International Congress of Speleology* 2, 473-475.
- Gunn, J., 2004: Erosion rates: field measurements, in: Gunn J. (ed.): *Encyclopedia of Caves and Karst Science*, Fitzroy Dearborn, New York, 321-323.
- Hall, K., 1990: Mechanical Weathering Rates on Signy Island, Maritime Antarctic, *Permafrost and Periglacial Processes* 1, 61-67.

## References Literatura

- Harrison, J. P., Hudson, J. A., 2000: *Engineering Rock Mechanics Part II*, Pergamon.
- Hattanji, T., Yamamoto, M., Matsukura, Y., 2008: Dissolution rates of limestone tablets in a flow-through system: A laboratory experiment, *Tsukuba Geoenviromental Sciences* 4, 3-7.
- High, C., Hanna, G. K., 1970: A method for the direct measurement of erosion of rock surfaces, *Br. Geomorphol. Res. Group Tech. Bull.* 5, 24.
- Hinderer, M., Kastowski, M., Kamelger, A., Bartolini, C., Schlunegger, F., 2013: River loads and modern denudation of the Alps — A review, *Earth-Science Reviews* 118, 11-44.
- Krautblatter, M., Moore, J. R., 2014: Rock slope instability and erosion: toward improved process understanding, *Earth Surface Processes and Landforms* 39 (9), 1273-1278.
- Krklec, K., Braucher, R., Perica, D., Domínguez-Villar, D., 2022: Long-term denudation rate of karstic North Dalmatian Plain (Croatia) calculated from <sup>36</sup>Cl cosmogenic nuclides, *Geomorphology* 413, 108358.
- Krklec, K., Domínguez-Villar, D., Braucher, R., Perica, D., Mrak, I., ASTER-Team, 2018: Morphometric comparison of weathering features on side by side carbonate rock surfaces with different exposure ages – a case from the Croatian coast, *Quaternary International* 494, 275-285.
- Krklec, K., Domínguez-Villar, D., Carasco, R. M., Pedraza, J., 2016: Current denudation rates over a dolostone karst from Central Spain: implications for the formation of unroofed caves, *Geomorphology* 264, 1-11.
- Krklec, K., Domínguez-Villar, D., Perica, D., 2021: Use of rock tablet method to measure rock weathering and landscape denudation, *Earth Science Reviews* 212, 103449.
- Krklec, K., Marjanac, T., Perica, D., 2013: Analysis of “standard” (Lipica) limestone tablets and their weathering by carbonate staining and SEM imaging, a case study on the Vis Island, Croatia, *Acta Carsologica* 42 (1), 135-142.
- Lauritzen, S. E., 1990: Autogenic and allogenic denudation in carbonate karst by the multiple basin method: an example from Svartisen, North Norway, *Earth Surface Processes and Landforms* 15, 157-167.
- Mamužić, P., Milan, A., 1973: Osnovna geološka karta SFRJ 1:100 000, *Tumač za list Rab L33 - 114*, IGI Zagreb, 1-39, SGZ Beograd.
- Martinović, J., 2000: *Tla u Hrvatskoj*, Državna uprava za zaštitu prirode, Zagreb.
- Matsukura, Y., Hattanji, T., Oguchi, C. T., Hirose, T., 2007: Ten year measurements of weathering rates of rock tablets on a forested hillslope in a humid temperature region, Japan, *Zeitschrift für Geomorphologie* 51 (1), 27-40.
- Matsukura, Y., Hirose, T., 1999: Five year measurements of rock tablet weathering on a forested hillslope in a humid temperate region, *Engineering Geology* 55, 69-76.
- Matsukura, Y., Hirose, T., Oguchi, C. T., 2001: Rates of chemical weathering of porous rhyolites: 5-year measurements using the weight loss method, *Catena* 43, 341-347.
- Matsushi, Y., Sasa, K., Takahashi, T., Sueki, K., Nagashima, Y., Matsukura, Y., 2010: Denudation rates of carbonate pinnacles in Japanese karst areas: estimates from cosmogenic <sup>36</sup>Cl in calcite. *Nuclear Instruments and Methods in Physics Research Section B* 268 (7-8), 1205-1208.
- Mihevć, A., Prelovshek, M., Zupan Hajna, N., 2010: *Introduction to the Dinaric Karst*, ZRC SAZU, Ljubljana.
- Morse, J. W., 1983: The kinetics of calcium carbonate dissolution and precipitation, *Reviews in Mineralogy* 11, Mineralogical Society of America, Chantilly, VA.
- Olmo, M., 2010: Review of denudation processes and quantification of weathering and erosion rates at a 0.1 to 1 Ma time scale, *SKB Technical Report*, ISSN 1404-0344.
- Penzar, B., Penzar, I. 1995: Velebit-klimatska prekretnica, *Paklenički zbornik vol. 1, Simpozij povodom 45. godišnjice NP Paklenica*, 11-15.
- Perica, D., Orešić, D., 1999: Klimatska obilježja Velebita i njihov utjecaj na oblikovanje reljefa, *Senjski zbornik* 26, 1-49.
- Phillips, J. D., 2005: Weathering instability and landscape evolution, *Geomorphology* 67, 255-272.
- Plan, L., 2005: Factors controlling carbonate dissolution rates quantified in a field test in the Austrian Alps, *Geomorphology* 68, 201-212.
- Prelogović, E., 1995: Geological structure of Velebit mountain range, *Paklenički zbornik vol. 1, Simpozij povodom 45. godišnjice NP Paklenica*, 49-54.
- Ryb, U., Matmon, A., Erel, Y., Haviv, I., Benedetti, L., Hidy, A. J., 2014: Styles and rates of long-term denudation in carbonate terrains under a Mediterranean to hyper-arid climatic gradient, *Earth and Planetary Science Letters* 406, 142-152.
- Simms, M. J., 2004: Tortoises and hares: Dissolution, erosion and isostasy in landscape evolution, *Earth Surface Processes and Landforms* 29 (4), 477-494.
- Stephenson, W. J., Finlayson, B. L., 2009: Measuring erosion with the micro-erosion meter—Contributions to understanding landform evolution, *Earth-Science Reviews* 95, 53-62.
- Stone, J., Evans, J., Fifield, L., Allan, G., Cresswell, R. G., 1998: Cosmogenic chlorine-36 production in calcite by muons, *Geochimica et Cosmochimica Acta* 62, 433-454.
- Šegota, T., Filipčić, A., 1996: *Klimatologija za geografte*, Školska knjiga, Zagreb.
- Thorn, C. E., Darmody, R. G., Dixon, J. C., Schlyter, P., 2002: Weathering rates of buried machine-polished rock disks, Kärkevagge, Swedish Lapland, *Earth Surface Processes and Landforms* 27, 831-845.
- Thorn, C. E., Dixon, J. C., Darmody, R. G., Allen, C. E., 2006: Ten years (1994-2004) of ‘potential’ weathering in Kärkevagge, Swedish Lapland, *Earth Surface Processes and Landforms* 31, 992-1002.
- Trudgill, S. T., 1975: Measurement of the erosional weight loss of rock tablets. in: Finlayson, B. (ed.): *Shorter Technical Methods II. British Geomorphological Research Group Technical Bulletin* 17, 13-19.
- Trudgill, S. T., 1977: Problems in the estimation of short-term variations in limestone erosion processes, *Earth Surface Processes and Landforms* 2, 251-256.
- Turkington, A. V., Martin, E., Viles, H. A., Smith, B. J., 2003: Surface change and decay of sandstone samples exposed to

- a polluted urban atmosphere over a six-year period: Belfast, Northern Ireland, *Building and Environment* 38 (9-10), 1205-1211.
- Urushibara-Yoshino, K., Miotoke, F.D., Kashima, N., Kuramoto, T., Enomoto, H., Kina, H., Nakahodo, T., 1998: The solution rate of limestone tablets and CO<sub>2</sub> measurements in limestone areas of Japan, *Supplementi di Geografia Fisica e Dinamica Quaternaria* 3 (4), 35-39.
- van Bebbber, W. J., 1891: Die Zugstrassen der barometrischen Minima nach den Bahnenkarten der Deutschen Seewarte für den Zeitraum 1875-1890, *Meteorol. Z.* 8, 361-366.
- Velić, I., Bahun, S., Sokač, B., Galović, I., 1974: *Osnovna geološka karta 1:100000, list Otočac*, Hrvatski geološki institut, Zagreb, SGZ Beograd.
- Velić, I., Vlahović, I., 2009: *Tumač Geološke karte Republike Hrvatske 1:300000* [Explanatory Notes of Basic Geological Map of Croatia 1:300000 – in Croatian], Hrvatski geološki institut, Zagreb, 76-77.
- Viles, H. A., 2012: Linking weathering and rock slope instability: nonlinear perspectives, *Earth Surface Processes and Landforms* 38 (1), 62-70.
- White, A. F., Brantley, S. L., 1995: Chemical weathering rates of silicate minerals, *Reviews in Mineralogy* 31, Mineralogical Society of America, Chantilly, VA.
- Xu, S., Liu, C. Q., Freeman, S., Lang, Y. C., Schnabel, C., Tu, C. L., Wilcken, K., Zhao, Z. Q., 2013: In-situ cosmogenic <sup>36</sup>Cl denudation rates of carbonates in Guizhou karst area, *Chinese Science Bulletin* 58, 2473-2479.
- Yuan, R., Kennedy, D. M., Stephenson, W. J., Finlayson, B. L., 2022: The precision and accuracy of measuring micro-scale erosion on shore platforms, *Marine Geology* 443, 106691.
- Zaninović, K., 2008: *Climate atlas of Croatia 1961-1990, 1971-2000* (in Croatian), Državni hidrometeorološki zavod, Zagreb, 111-116.
- Zhang, S., 1989: The measurement of karst denudation in Xizang (Tibet) and Zhejiang, China, *Proceedings of the 10<sup>th</sup> International Congress of Speleology* 1, 60.
- Zupan Hajna, N., 2019: Dinaric karst: geography and geology, in: White, W. B., Culver, D. C., Pipan, T. (eds.): *Encyclopedia of caves*, 3<sup>rd</sup> ed., Academic Press, 353-362.

K. Krklec  
N. Bočić  
D. Perica  
D. Domínguez-Villar

**Investigation of short-term denudation rates using the rock tablet method in Northern Velebit National Park (Croatia)**

Istraživanje kratkotrajne stope denudacije metodom stijenskih pločica u NP Sjeverni Velebit (Hrvatska)

Kristina Krklec kkrklec@agr.hr  
PhD, Associate Professor, University of Zagreb, Faculty of Agriculture, Svetošimunska cesta 25  
10000 Zagreb, Croatia

Neven Bočić nbocic@geog.pmf.hr  
PhD, Professor, University of Zagreb, Faculty of Science, Department of Geography, Trg Marka Marulića 19  
10000 Zagreb, Croatia

Dražen Perica dperica@unizd.hr  
PhD, Professor, University of Zadar, Geography Department, Franje Tuđmana 24 i  
23000 Zadar, Croatia

David Domínguez-Villara ddvillar@usal.es  
PhD, Professor, University of Salamanca, Plaza de los Caídos s/n  
37008 Salamanca, Spain

**Authors**  
**Autori**